A NEW INVENTORY OF ENGLISH CONSERVATION AREAS

Leo Hall

September 2017

Cover photographs (clockwise from top left):

Bedford Park Conservation Area, Chiswick, London, from http://www.victorianweb.org/art/architecture/normanshaw/8e.jpg

Kelham Island Industrial Conservation Area, Sheffield, from
http://static1.squarespace.com/static/51c46e68e4b0e3594ecae79f/55546a22e4b01e4ec4b85089/55546a28e4b01e4ec4b8519b/1365680269000/martyn-mai-mai-3-of-334.jpg?format=original
Original copyright Rachel Jones Photography

Brick Lane/Fournier Street Conservation Area, Tower Hamlets, London, from https://dutchgirlinlondondotcom.files.wordpress.com/2016/02/east-london-street-art-shoreditch-roa-hanbury-street-brick-lane.jpg?w=610

Corfe Castle Conservation Area, Dorset, from http://www.britainexpress.com/images/attractions/editor3/Corfe-Castle-3456.jpg

INTRODUCTION

Conservation area (CA) status underpins heritage protection for more properties than any other scheme in the UK or Europe, also facilitating a broader protection for groups of interconnected heritage assets than that provided by individual listing or other forms of development constraint. However, for such an important planning category, there is a remarkable absence of comprehensive summary material, and this note sets out to address this gap for CAs in England.

Unlike listed buildings, CAs have no national designation, but are created and managed by local planning authorities (LPAs). This has led to a fragmentation of the data, since there is no formal mechanism for maintaining a comprehensive national list. Although many LPAs submit spatial data (including CA names and attributes) to Historic England (HE) under its INSPIRE Memorandum of Agreement with the Local Government Association, this is by no means exhaustive, as implementation is staged until 2020 and different LPAs take different approaches to onward publishing rights[1]. Correspondence and a Freedom of Information request confirmed that neither HE nor the Department for Communities and Local Government (DCLG) currently holds a comprehensive list of English CAs[2].

As part of the preparatory work for a recent paper on CA planning practice, I felt it would be useful to address this shortcoming[3]. I began by obtaining a copy of the January 2017 INSPIRE dataset from HE, which was found to cover 75% of the 336 English LPAs (including National Park Authorities, NPAs). For the remainder, I decided to complete the listing by reference to LPA websites. I began by obtaining a full list of LPA planning department web addresses from the 'Buy A Plan' website[4], gradually correcting errors in the original links as I completed my review. A copy of the revised list is attached as Appendix 2, and will be published online for future use. I then worked systematically through the 83 'database gap' LPAs (including one LPA with clearly incomplete coverage in the INSPIRE dataset), incorporating CA listings into an expanded

[1] See https://data.gov.uk/dataset/conservation-areas for background on the spatial dataset, and the Local Government Group note on INSPIRE implementation (Nov 2010) for background on compliance

[2] Direct correspondence with HE and the following FOI request to DCLG: https://www.whatdotheyknow.com/request/full_list_and_gis_shapefile_for#incoming-955334

[3] Hall, L., University of Sheffield, *In the Balance: New Perspectives on Evolving Planning Practice in English Conservation Areas*, Aug 2017, unpublished

[4] See https://www.buyaplan.co.uk/blog/posts/64-planning-authorities-of-england-scotland-and-wales

master list. In several cases these were not readily available in a simple format and had to be found via the Local Plan or through correspondence with the relevant LPA. This process added 2,546 CAs to the original HE list of 7,247, bringing the total to 9,793. Where several CAs shared the same name, the LPA name was added in brackets for distinction. The overall list appears to contain a small number of duplicates, primarily where district, borough or unitary authorities overlap with NPAs, but represents what I believe to be the first comprehensive enumeration of English CAs. The full listing is attached as Appendix 1, and will also be published online and passed to HE and DCLG for future use. I would welcome any feedback on errors or omissions via leoh@bedfordpark.net, so that I can try to maintain an accurate revised listing.

The completion of the CA listings allowed me to carry out a range of spatial analysis at LPA level, giving a better feel for the importance of CAs across the country, and the maps on the following pages are intended to provide a snapshot of the current picture. England's CAs contain a very diverse collection of heritage assets, ranging from peri-urban garden suburbs and small historic villages to collections of modernist buildings and post-industrial sites. They range in area from a quarter of an acre (Heath Passage in Hampstead) to over 25 square miles (Swaledale and Arkengarthdale). Though some contain large concentrations of listed buildings (over 1,000 in the historic core of York), hundreds contain none at all, with CA status representing the principal protection for the local built environment. The picture at LPA level is also highly variable, with several of the large county-level LPAs having over 100 CAs (240 in the case of Wiltshire), whilst others have only a handful. For the three quarters of LPAs where we have GIS data, just over 2% of the land area lies within CAs, although the share is over 10% for 25 LPAs and over 50% for three London boroughs and the Isles of Scilly (one large CA).

Please note that NPAs overlapping other LPA areas are excluded from the following maps, which are based on local authority boundaries.

Page 1 of the CA maps shows the distribution of CAs by LPA, in terms of both numbers and (where available) share of land area.
Page 2 of the CA maps shows the relative importance of CAs versus listed buildings as the primary mode of heritage protection in an area.
Page 3 of the CA maps shows the profile of average and most recent designation dates by LPA, as a measure of relative growth.
Page 4 of the CA maps shows some specific risk factors for CAs, in terms of Heritage at Risk and out-of-date Local Plans.

There is then a table of summary statistics for the top 40 LPAs by number of CAs, and a page of notes and observations.

CONSERVATION AREA MAPS 1

THE DISTRIBUTION OF CONSERVATION AREAS

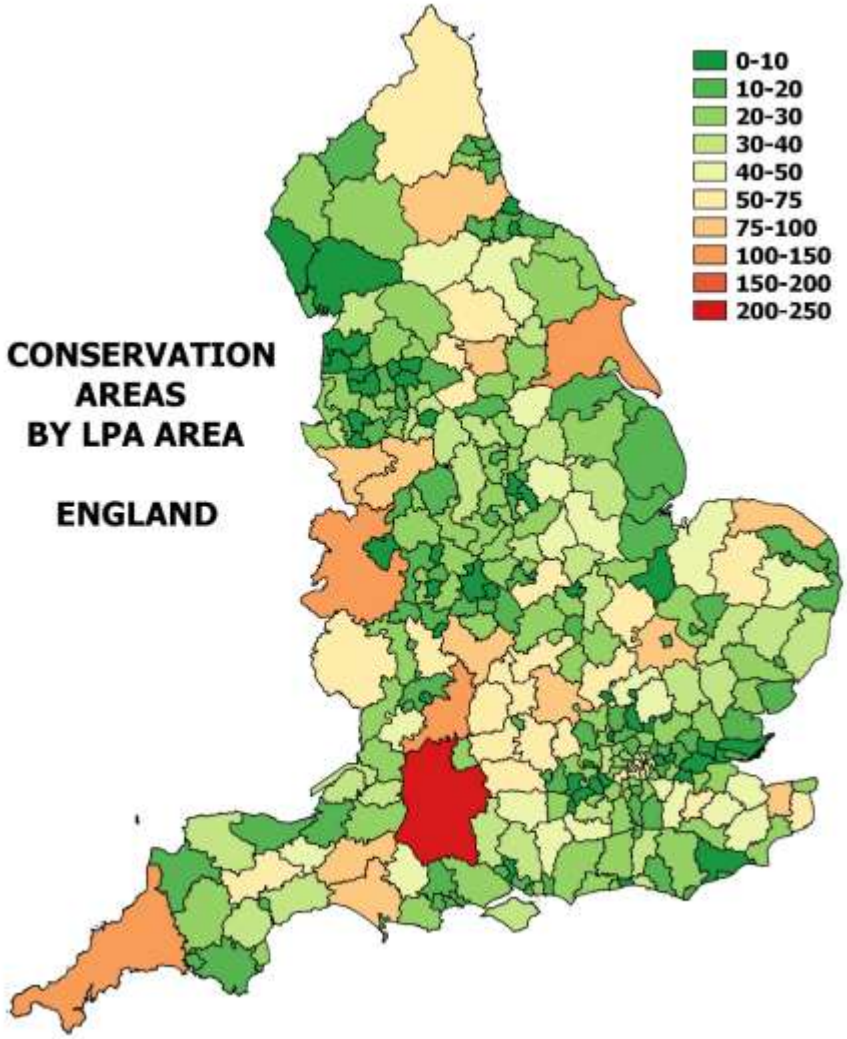

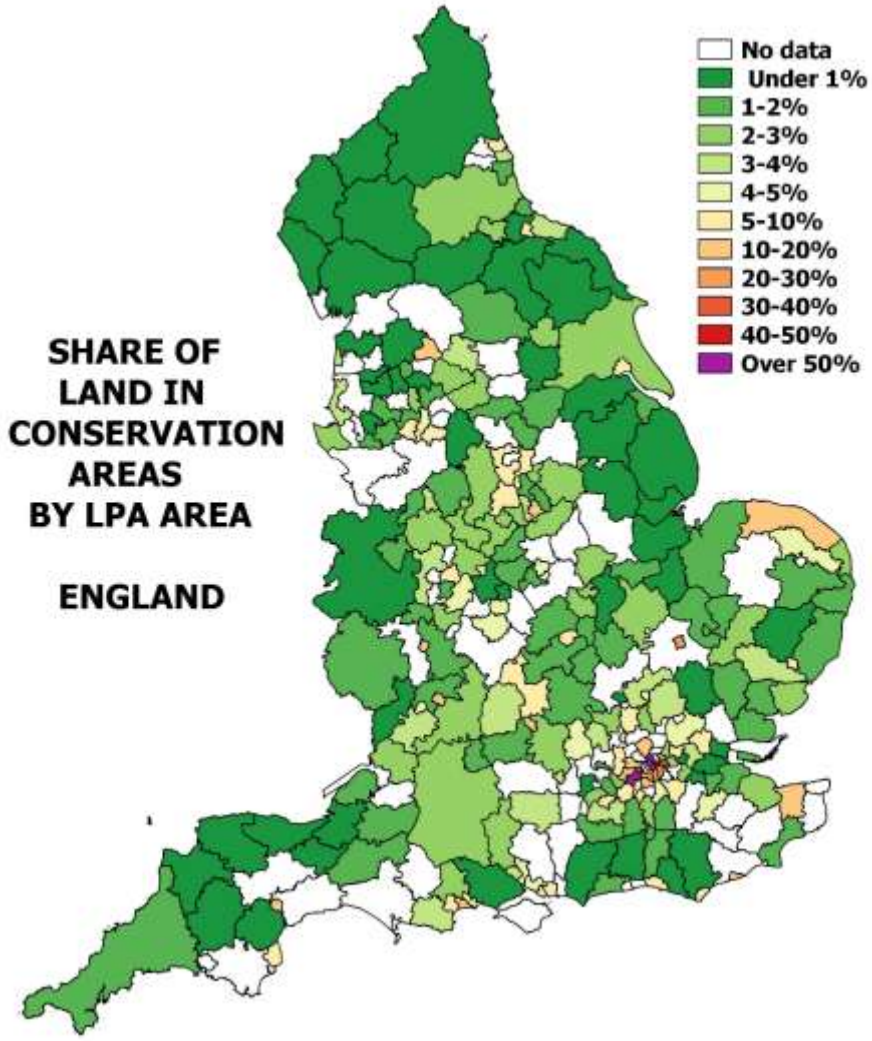

CONSERVATION AREA MAPS 2

THE IMPORTANCE OF CONSERVATION AREAS

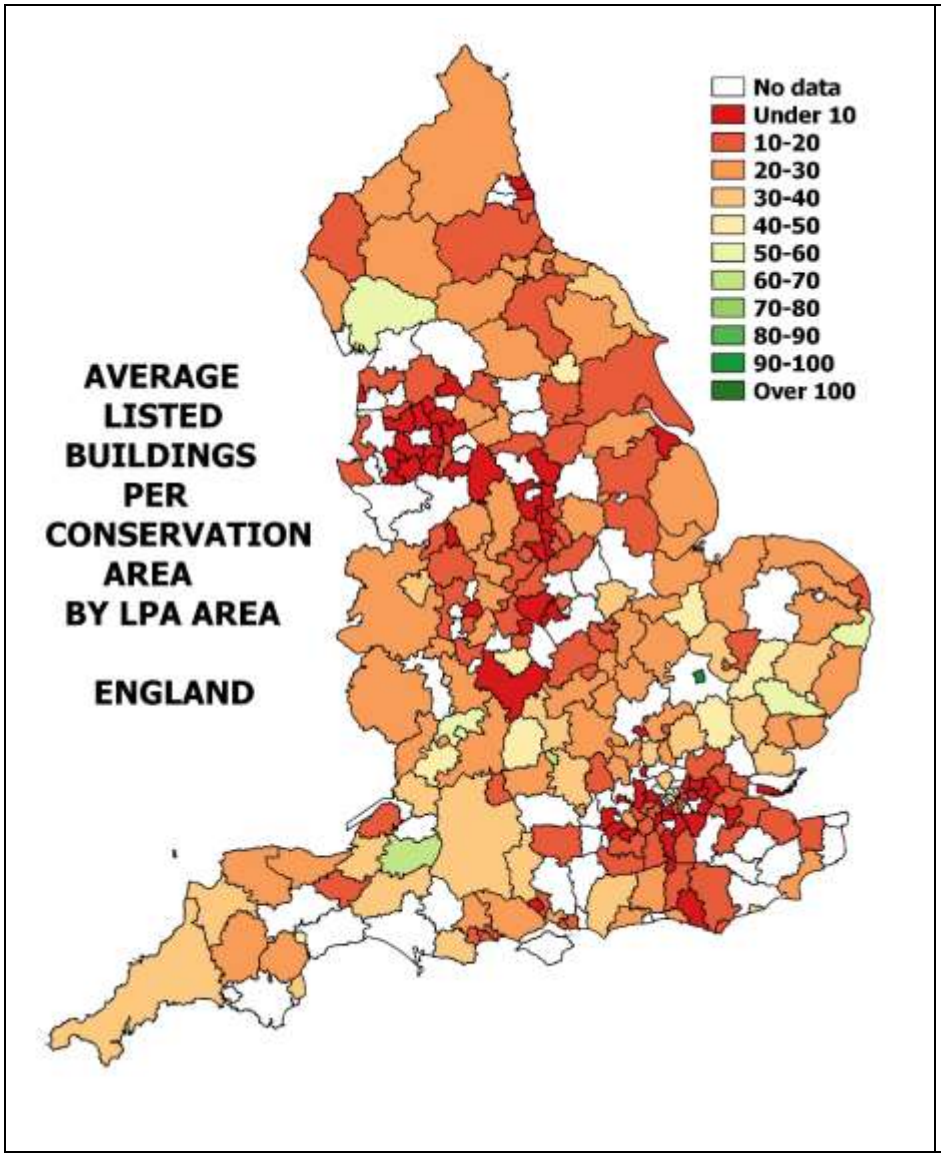

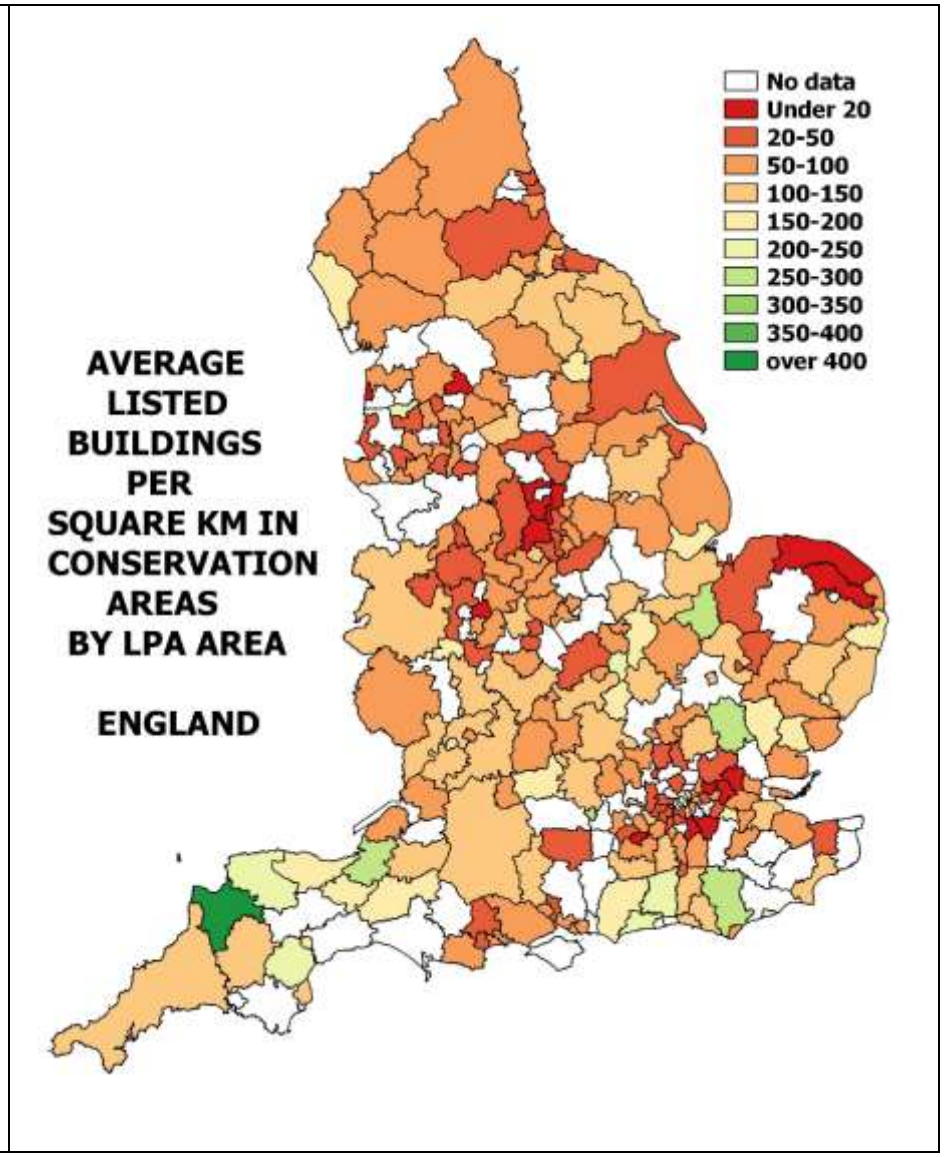

CONSERVATION AREA MAPS 3

CONSERVATION AREA DESIGNATION DATES

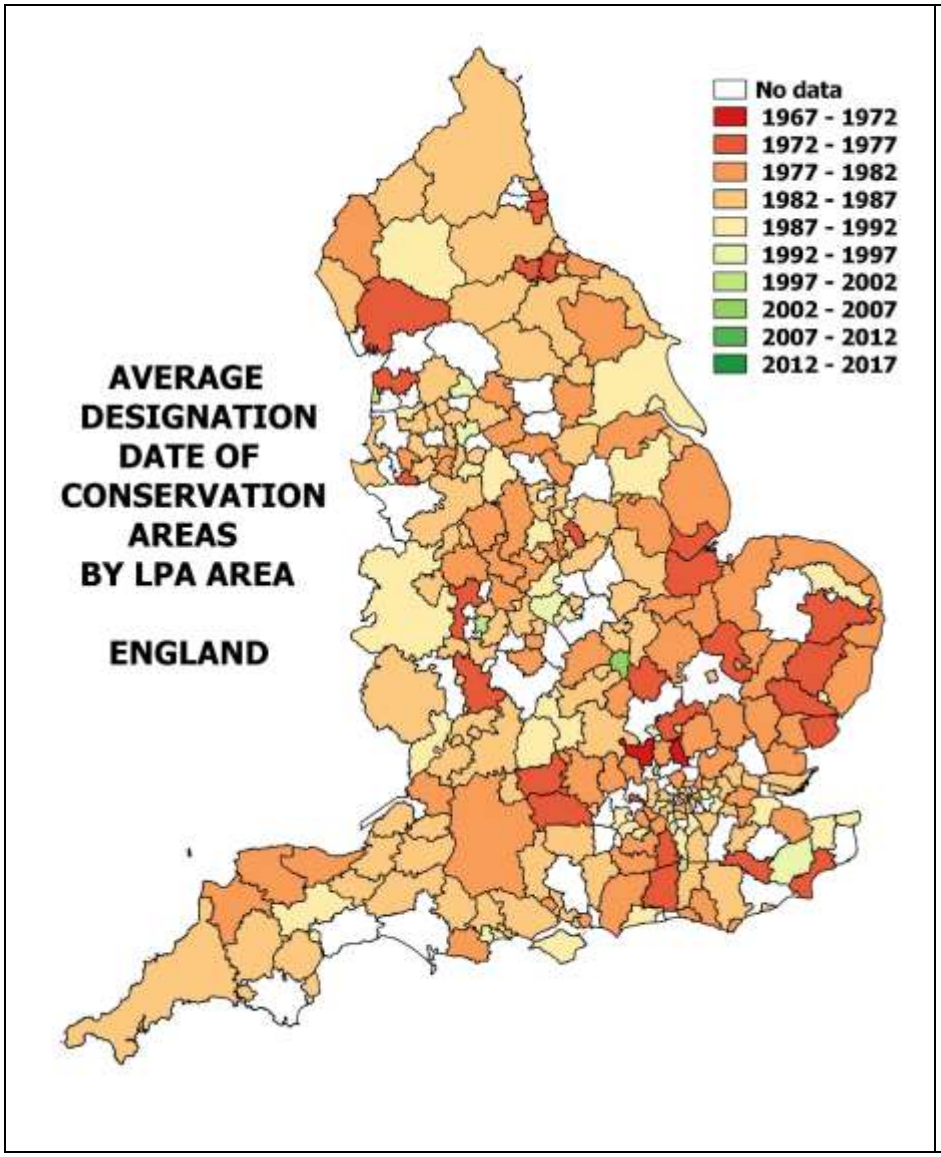

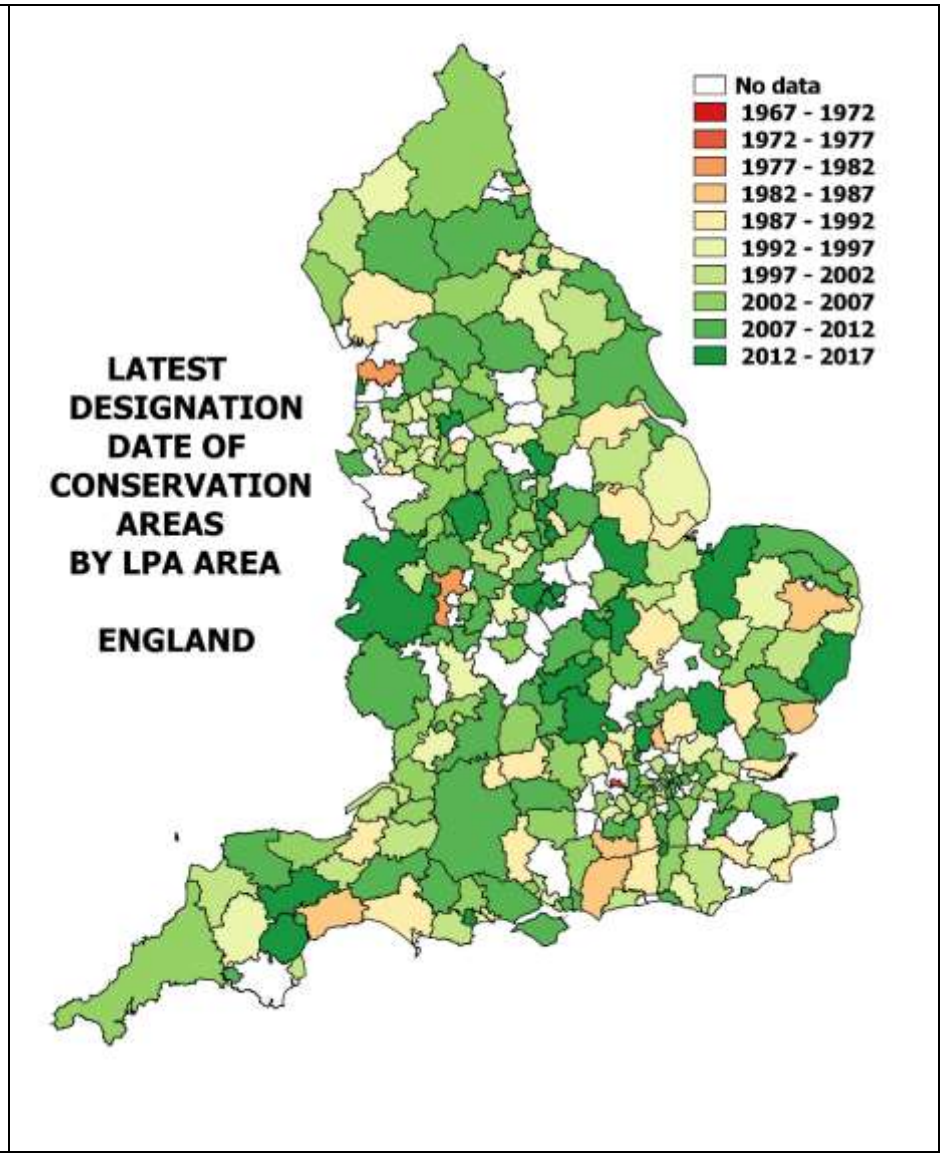

CONSERVATION AREA MAPS 4

CONSERVATION AREAS AT RISK

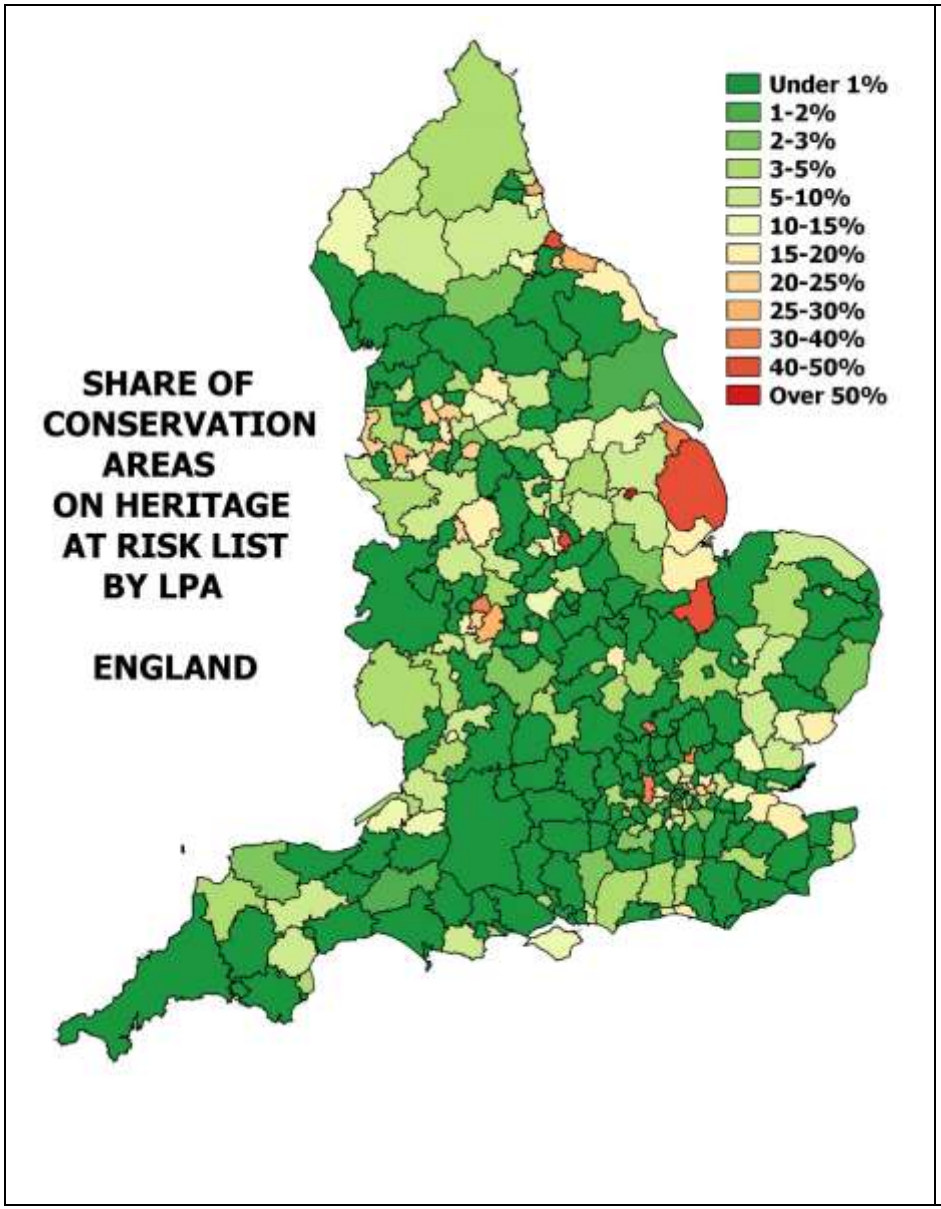

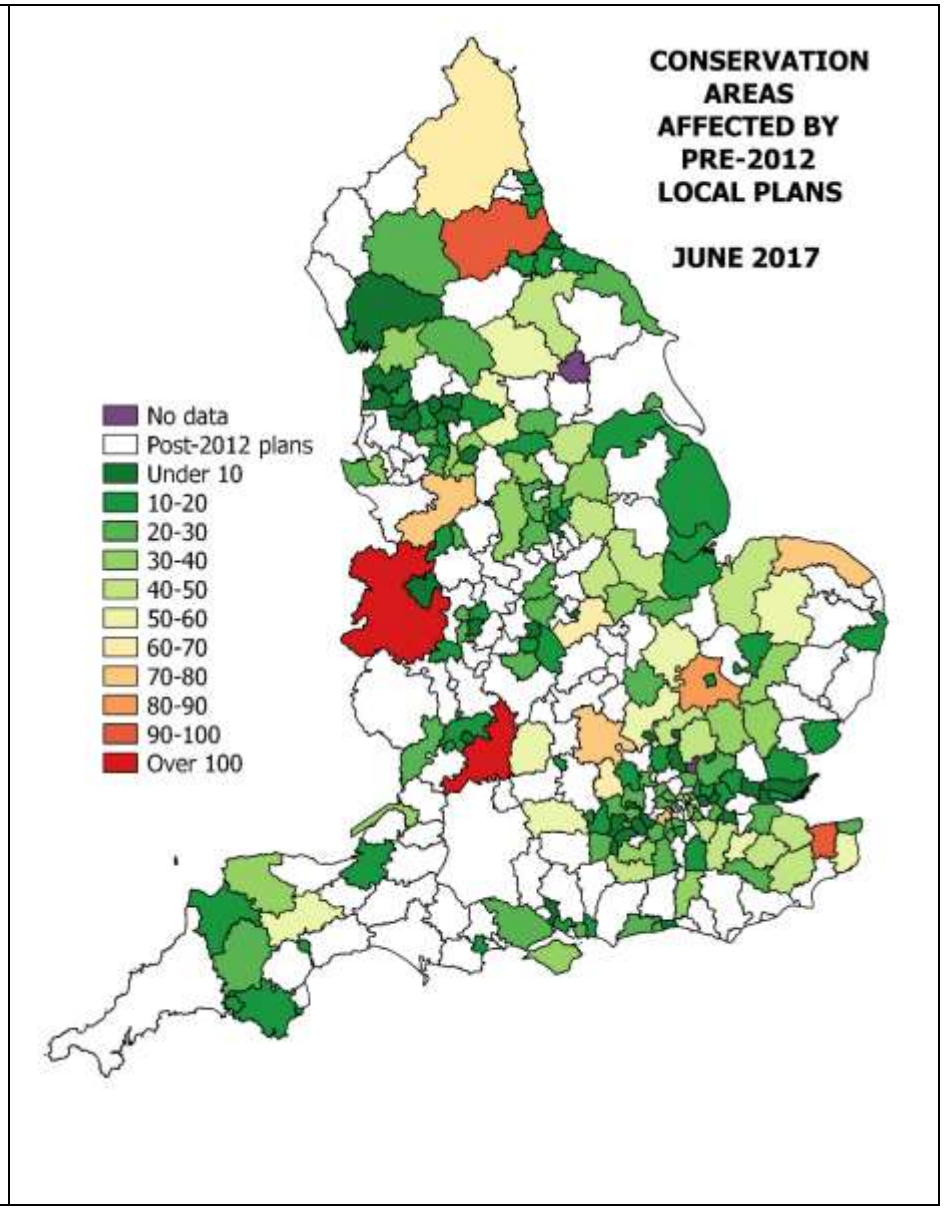

SUMMARY OF KEY STATISTICS FOR THE 40 LPAs WITH THE HIGHEST NUMBER OF CONSERVATION AREAS

OVERVIEW OF ENGLISH CONSERVATION AREAS		KEY HERITAGE AND PLANNING METRICS				LAND VALUE	LAND AREA	CA DENSITY	LB DENSITY	PLANNING CONSENTS [year to Jun 2016]			
Local planning authority (LPA)	Total CA	NP desig	NP apprv	CA HAR	LB total	£m per ha	hectares	# per 100 ha	# per 100 ha	Total	LB consents	CA consents	LB+CA share
Totals	*9,793*	*1,931*	*287*	*426*	*377,182*	*4.511*	*13,294,777*	*0.074*	*2.837*	*430,809*	*30,629*	*242*	*7.2%*
Wiltshire	240	51	8	0	12,252	1.130	325,534	0.074	3.764	5,177	686	1	13%
Cornwall	143	75	5	1	12,549	2.310	361,338	0.040	3.473	6,799	532	4	8%
Cotswold	143	10	1	0	4,995	2.745	116,452	0.123	4.289	1,845	373	-	20%
Shropshire	120	7	2	1	6,907	2.055	319,728	0.038	2.160	3,472	279	3	8%
South Downs National Park Authority	111	15	3	1						1,070	99	-	9%
Peak District National Park Authority	110	3	1	0						2,530	415	-	16%
East Riding of Yorkshire	106	10	0	2	2,392	1.340	249,480	0.042	0.959	2,688	116	-	4%
Canterbury	98	1	0	0	1,876	2.514	32,089	0.305	5.846	1,603	153	-	10%
Cheshire West and Chester (UA)	96	29	9	3	2,503	2.284	94,121	0.102	2.659	2,853	206	-	7%
County Durham	93	22	0	8	3,101	1.053	223,270	0.042	1.389	2,593	153	1	6%
South Somerset	86	6	0	1	4,689	1.075	95,906	0.090	4.889	1,947	294	-	15%
South Cambridgeshire	85	9	0	4	2,685	3.225	90,169	0.094	2.978	1,861	164	-	9%
West Dorset	79	16	2	0	4,286	2.110	108,705	0.073	3.943	1,335	240	-	18%
Aylesbury Vale	81	31	11	0	2,901	3.635	90,275	0.090	3.214	2,034	192	-	9%
North Norfolk	78	2	0	4	2,261	1.505	99,144	0.079	2.281	1,347	130	-	10%
Leeds	78	35	1	4	2,348	1.966	55,171	0.141	4.256	4,387	225	-	5%
Stratford-on-Avon	78	31	2	2	3,333	3.300	97,787	0.080	3.408	2,096	288	1	14%
Cheshire East (UA)	76	37	5	6	2,633	2.120	116,636	0.065	2.257	3,463	163	1	5%
Richmond upon Thames	72	1	0	1	813	38.000	5,876	1.225	13.836	3,489	115	-	3%
South Oxfordshire	71	21	4	0	3,286	3.686	67,854	0.105	4.843	2,159	256	-	12%
Northumberland	69	23	2	3	5,598	1.725	507,834	0.014	1.102	2,398	252	1	11%
County of Herefordshire	64	104	15	3	5,895	1.545	217,971	0.029	2.704	2,090	260	3	13%
Wychavon	63	12	0	0	2,455	1.700	66,354	0.095	3.700	1,541	161	2	11%
Lambeth	62	4	0	3	937	25.400	2,725	2.275	34.386	2,732	167	2	6%
Harborough	62	24	3	0	1,270	2.160	59,269	0.105	2.143	1,098	109	-	10%
Wycombe	61	4	0	0	1,243	3.175	32,457	0.188	3.830	2,101	113	-	5%
Huntingdonshire	60	7	1	0	2,203	1.495	91,255	0.066	2.414	1,391	139	-	10%
Tonbridge and Malling	60	1	0	0	1,311	2.882	24,097	0.249	5.440	1,296	97	-	7%
South Northamptonshire	60	7	0	0	1,853	2.070	63,402	0.095	2.923	1,135	118	-	10%
Cherwell	60	8	2	2	2,334	2.585	58,874	0.102	3.964	1,673	220	-	13%
Bradford	59	10	0	11	2,285	0.877	36,642	0.161	6.236	3,263	182	3	6%
Kirklees	59	2	0	4	3,008	1.499	40,855	0.144	7.363	2,489	172	1	7%
Tower Hamlets	58	5	0	5	906	19.000	2,158	2.688	41.993	1,520	185	-	12%
Central Bedfordshire	58	22	0	0	1,913	2.415	71,567	0.081	2.673	2,148	105	1	5%
Dover	57	5	1	3	1,930	1.097	32,082	0.178	6.016	964	96	1	10%
City of Westminster	56	21	0	0	3,931	93.300	2,203	2.542	178.438	7,417	2,060	1	28%
Breckland	55	10	0	2	1,543	1.255	130,512	0.042	1.182	1,302	77	2	6%
Harrogate	53	3	0	0	2,275	2.302	130,913	0.040	1.738	2,079	122	1	6%
West Berkshire	53	2	0	0	1,892	2.911	70,417	0.075	2.687	1,825	144	1	8%
Vale of White Horse	52	16	5	0	2,178	2.656	57,864	0.090	3.764	1,447	155	1	11%
West Oxfordshire	51	5	1	0	3,195	3.002	71,442	0.071	4.472	1,545	213	-	14%
Mid Devon	51	4	0	3	2,568	0.610	91,290	0.056	2.813	932	144	1	16%

NOTES AND OBSERVATIONS

On the preceding page, the columns ***NP desig*** and ***NP appv*** indicate the number of Neighbourhood Plans initiated and finalised for the LPA in question (Nov 2016 DCLG). There is a generally positive correlation between NP uptake and CA totals across the broader universe of LPAs. ***CA HAR*** indicates the number of CAs on the Heritage at Risk register (Aug 2016 HE), ***LB total*** the overall count of listed buildings (LBs) in the LPA area (Dec 2016 HE, from spatial analysis). The following four columns show average LPA ***land values*** (£m per hectare, 2014 DCLG) and total ***areas*** (hectares), along with the ***density*** of CAs and LBs per km^2. The final four columns give a measure of ***planning activity*** for each LPA (year to June 2016 DCLG), including overall total decisions and the number and share relating to LB and CA consents. In all cases, values are colour-coded on a red-yellow-green spectrum from high to low, to highlight outliers.

The maintenance of the full list of CAs, and the ability to undertake more comprehensive analysis along these lines, will obviously be substantially easier if all LPAs proceed to contribute spatial data to HE's consolidated summary under the INSPIRE directive or otherwise. Many of the 'missing' LPAs appear to already have this data, but have not fed it systematically into the central summary. It may make sense for DCLG to encourage all LPAs to contribute spatial data relating to their locally designated heritage assets on the earliest possible occasion, to facilitate future research into the full spectrum of assets and their related characteristics and planning outcomes.

The data reflected in this note, including the full CA listing, can also be made available in spreadsheet format on request.

Leo Hall, University of Sheffield, September 2017

APPENDIX 1 FULL LIST OF ENGLISH CONSERVATION AREAS

The HAR column denotes conservation areas included in the HE Heritage at Risk list.

Conservation Area	Local Planning Authority	Created	Area (ha)	Source	HAR
1937 Kent and Canterbury Hospital, Canterbury	Canterbury	1998	4.0	Historic England GIS file	
420-440 Romford Road, Forest Gate	Newham	1993	0.1	Historic England GIS file	
Ab Kettleby	Melton			Leo Hall completion project	
Abberley	Malvern Hills			Leo Hall completion project	
Abberton	Wychavon	1969	9.6	Historic England GIS file	
Abbess Roding	Epping Forest	1981	8.5	Historic England GIS file	
Abbeville Road	Lambeth	1981	1.0	Historic England GIS file	
Abbey	Nuneaton and Bedworth	1993	17.4	Historic England GIS file	
Abbey and Barking Town Centre	Barking and Dagenham	1975	16.3	Historic England GIS file	
Abbey Road	Torbay		12.0	Historic England GIS file	
Abbey Road Riverside	Barking and Dagenham	1995	0.6	Historic England GIS file	
Abbey Village	Chorley	1975	14.6	Historic England GIS file	
Abbots Bromley	East Staffordshire	1969	38.2	Historic England GIS file	
Abbots Langley	Three Rivers			Leo Hall completion project	
Abbots Moreton	Wychavon	1969	19.4	Historic England GIS file	
Abbots Ripton	Huntingdonshire	1979	38.8	Historic England GIS file	
Abbots Salford	Stratford-on-Avon			Leo Hall completion project	
Abbots Worthy	Winchester			Leo Hall completion project	
Abbotsbrook	Wycombe	1980	18.8	Historic England GIS file	
Abbotsbury	West Dorset	1991		Leo Hall completion project	
Abbotshall Avenue	Enfield			Leo Hall completion project	
Abbotskerswell	Teignbridge	1990	8.0	Historic England GIS file	
Abbotsley	Huntingdonshire		26.0	Historic England GIS file	
Abbotts Ann	Test Valley	1981	31.2	Historic England GIS file	
Abercrombie Street	Chesterfield			Leo Hall completion project	
Aberdeen Park	Islington			Leo Hall completion project	
Aberford	Leeds			Leo Hall completion project	

Abingdon Town Centre	Vale of White Horse	1968	17.4	Historic England GIS file	
Abingdon, Albert Park	Vale of White Horse	1975	28.6	Historic England GIS file	
Abingdon, Northcourt	Vale of White Horse	1978	7.8	Historic England GIS file	
Abinger Hammer (Guildford)	Guildford	1974	0.7	Historic England GIS file	1
Abinger Hammer (Mole Valley)	Mole Valley	1974	15.3	Historic England GIS file	
Abington Park	Northampton	2006	67.7	Historic England GIS file	
Abington Pigotts (High Street)	South Cambridgeshire			Leo Hall completion project	
Abington Pigotts (St. Michael's)	South Cambridgeshire			Leo Hall completion project	
Ablington	Cotswold	1989	14.6	Historic England GIS file	
Abney	Peak District National Park Authority	1998	4.2	Historic England GIS file	
Abridge	Epping Forest	1977	4.4	Historic England GIS file	
Abthorpe	South Northamptonshire	1991	4.5	Historic England GIS file	
Accrington Town Centre	Hyndburn	1976	8.8	Historic England GIS file	1
Ackers Road and Marlborough Crescent, Stockton Heath	Warrington	1996	5.0	Historic England GIS file	
Acklam Hall	Middlesbrough	1970	27.9	Historic England GIS file	1
Acol	Thanet	1988		Leo Hall completion project	
Acomb (Northumberland)	Northumberland	1991	8.4	Historic England GIS file	
Acomb (York)	York	1968	14.6	Historic England GIS file	
Acton	Purbeck	1975	16.8	Historic England GIS file	
Acton (Cheshire East (UA))	Cheshire East (UA)	1984		Leo Hall completion project	
Acton Burnell	Shropshire	1977	42.9	Historic England GIS file	
Acton Green	Ealing	1982	8.8	Historic England GIS file	
Acton Park	Ealing	1982	22.9	Historic England GIS file	
Acton Town Centre	Ealing	1982	13.9	Historic England GIS file	1
Acton Turville	South Gloucestershire	1975	10.5	Historic England GIS file	
Adderbury	Cherwell	1975	80.7	Historic England GIS file	
Addingham	Bradford	1977	50.4	Historic England GIS file	
Addington	Tonbridge and Malling	1971	11.4	Historic England GIS file	
Addington Square SE5	Southwark	1971	2.5	Historic England GIS file	
Addington Village	Croydon	1973	12.0	Historic England GIS file	
Adel – St John’s	Leeds			Leo Hall completion project	
Adelaide Street/Clarence Place	City of Plymouth	1999		Leo Hall completion project	

Adelphi	City of Westminster	1981	2.1	Historic England GIS file	
Adelphi and Bexley Square	Salford	1978	7.1	Historic England GIS file	
Adelphi Road	Epsom and Ewell	1999	1.6	Historic England GIS file	
Adisham	Canterbury	1995	23.0	Historic England GIS file	
Adlestrop	Cotswold	1981	19.5	Historic England GIS file	
Adlingfleet	East Riding of Yorkshire	2009	8.8	Historic England GIS file	
Admaston	East Staffordshire	1989	62.0	Historic England GIS file	
Adstock	Aylesbury Vale	1989	6.7	Historic England GIS file	
Adstone	South Northamptonshire	1991	9.4	Historic England GIS file	
Adversane	Horsham	1971	4.6	Historic England GIS file	
Adwick-le-Street	Doncaster	1992	14.5	Historic England GIS file	
Ailsworth	City of Peterborough	1969	14.9	Historic England GIS file	
Ainderby Steeple	Hambleton	1975	8.6	Historic England GIS file	
Ainsworth Village	Bury	1973	9.2	Historic England GIS file	
Airmyn	East Riding of Yorkshire	2008	9.0	Historic England GIS file	
Aislaby (North York Moors National Park Authority)	North York Moors National Park Authority	1995	8.7	Historic England GIS file	
Aislaby (Ryedale)	Ryedale	1988	8.2	Historic England GIS file	
Akeley	Aylesbury Vale	2008	4.6	Historic England GIS file	
Akroydon	Calderdale	1976	17.9	Historic England GIS file	1
Alberbury	Shropshire	1985	32.3	Historic England GIS file	
Albert Dock	Liverpool			Leo Hall completion project	
Albert Embankment	Lambeth	2001	17.4	Historic England GIS file	
Albert Gardens	Tower Hamlets	1969	9.1	Historic England GIS file	
Albert Gate	City of Westminster	1989	2.5	Historic England GIS file	
Albert Park and Linthorpe Road	Middlesbrough	2013	56.1	Historic England GIS file	
Albert Park, West Didsbury	Manchester	1988	38.9	Historic England GIS file	
Albert Road, Colne	Pendle	1984	9.3	Historic England GIS file	
Albert Square (Lambeth)	Lambeth	1968	5.7	Historic England GIS file	
Albert Square (Manchester)	Manchester	1972	7.3	Historic England GIS file	
Albert Square (Stoke-on-Trent)	Stoke-on-Trent	1987	2.5	Historic England GIS file	
Albion Square	Hackney	1975	4.0	Historic England GIS file	
Albourne	Mid Sussex	1989	3.5	Historic England GIS file	

Albrighton	Shropshire	1981	13.3	Historic England GIS file	
Albrighton (Station Road)	Shropshire	1982	0.2	Historic England GIS file	
Albury	Guildford	1989	35.6	Historic England GIS file	
Alcester	Stratford-on-Avon			Leo Hall completion project	
Alciston	South Downs National Park Authority	1991	8.7	Historic England GIS file	
Alcombe	West Somerset	1975	4.6	Historic England GIS file	
Alconbury	Huntingdonshire	1977	16.3	Historic England GIS file	
Alconbury Weston	Huntingdonshire		13.7	Historic England GIS file	
Aldborough (Harrogate)	Harrogate	1976	53.1	Historic England GIS file	
Aldborough (North Norfolk)	North Norfolk	1989	67.8	Historic England GIS file	
Aldbourne	Wiltshire	1973	29.6	Historic England GIS file	
Aldbrough	East Riding of Yorkshire	1974	14.0	Historic England GIS file	
Aldbrough St John	Richmondshire	1975	16.7	Historic England GIS file	
Aldbury	Dacorum	1968	30.8	Historic England GIS file	
Aldeburgh	Suffolk Coastal	1970	29.4	Historic England GIS file	
Aldenham	Hertsmere			Leo Hall completion project	
Alderbury	Wiltshire	1980	39.2	Historic England GIS file	
Alderley	Stroud	1977	12.6	Historic England GIS file	
Alderley Edge	Cheshire East (UA)	1974		Leo Hall completion project	1
Aldermaston	West Berkshire	1971		Leo Hall completion project	
Aldermaston Wharf	West Berkshire	1990		Leo Hall completion project	
Aldersbrook	Redbridge	2002	40.7	Historic England GIS file	
Aldersey Green	Cheshire West and Chester (UA)			Leo Hall completion project	
Aldershot military town	Rushmoor			Leo Hall completion project	
Aldershot West	Rushmoor			Leo Hall completion project	
Aldersmead Road, Beckenham	Bromley	1989	13.1	Historic England GIS file	
Alderton (South Northamptonshire)	South Northamptonshire	1985	13.1	Historic England GIS file	
Alderton (Wiltshire)	Wiltshire	1974	14.4	Historic England GIS file	
Alderwasley	Amber Valley	1991	258.5	Historic England GIS file	
Aldford	Cheshire West and Chester (UA)			Leo Hall completion project	
Aldington	Wychavon	1975	1.6	Historic England GIS file	
Aldington - Church	Ashford	1996		Leo Hall completion project	

Aldington - Clap Hill	Ashford	1996		Leo Hall completion project	
Aldon, Offham	Tonbridge and Malling	1993	4.5	Historic England GIS file	
Aldridge	Walsall	1980	37.0	Historic England GIS file	
Aldridge Road Villas and Leamington Road Villas	City of Westminster	1989	4.5	Historic England GIS file	
Aldsworth	Cotswold	1989	15.1	Historic England GIS file	
Aldwark (Hambleton)	Hambleton	1991	23.5	Historic England GIS file	
Aldwark (Peak District National Park Authority)	Peak District National Park Authority	1996	5.5	Historic England GIS file	
Aldwick	Arun	1994	23.2	Historic England GIS file	
Aldworth	West Berkshire	1970		Leo Hall completion project	
Alexandra Cottages, Parish Lane, Penge	Bromley	1984	3.4	Historic England GIS file	
Alexandra Palace and Park	Haringey	1978		Leo Hall completion project	
Alexandra Park	Oldham			Leo Hall completion project	
Alexandra Park, Edgeley	Stockport	2006	23.3	Historic England GIS file	
Alexandra Road	Camden	1994	6.2	Historic England GIS file	
Alexandra Road, Reading	Reading	2006	8.5	Historic England GIS file	
Alexandra Terrace (Moorside)	Oldham			Leo Hall completion project	
Alfold	Waverley	1970	6.0	Historic England GIS file	
Alford	East Lindsey	1970	19.1	Historic England GIS file	1
Alfreton	Amber Valley	1971	4.0	Historic England GIS file	
Alfriston	South Downs National Park Authority	1969	13.0	Historic England GIS file	
Alkborough	North Lincolnshire	1970	62.7	Historic England GIS file	
Alkham	Dover			Leo Hall completion project	
All Cannings	Wiltshire	1974	25.4	Historic England GIS file	
All Saints	Northampton	1976	9.8	Historic England GIS file	
All Saints'	City of Leicester	1999	1.4	Historic England GIS file	
All Saints (Oadby and Wigston)	Oadby and Wigston			Leo Hall completion project	
All Saints' Church, Poplar	Tower Hamlets	1986	2.8	Historic England GIS file	
All Saints, Boyn Hill, Maidenhead	Windsor and Maidenhead			Leo Hall completion project	
All Saints', Marple	Stockport	2005	16.5	Historic England GIS file	
All Saints, Sedgley	Dudley			Leo Hall completion project	
All Saints, Whitefield	Bury	2004	19.5	Historic England GIS file	
All Stretton	Shropshire	2006	15.3	Historic England GIS file	

Allcroft Grange, Hackington	Canterbury	1995	44.0	Historic England GIS file	
Allendale	Northumberland		14.0	Historic England GIS file	
Allerford	Exmoor National Park Authority	1985	4.1	Historic England GIS file	
Allerston	Ryedale	1988	7.9	Historic England GIS file	
Allerthorpe	East Riding of Yorkshire	1981	13.9	Historic England GIS file	
Allesley Village	Coventry	1968	17.6	Historic England GIS file	
Allestree	City of Derby	1991	7.6	Historic England GIS file	
Allexton	Harborough			Leo Hall completion project	
Allington	Wiltshire		70.2	Historic England GIS file	
Allington (South Kesteven)	South Kesteven	1990		Leo Hall completion project	
Allonby	Allerdale	1975	21.8	Historic England GIS file	
Alma, Clyde and Notley Street, Canterbury	Canterbury	1996	1.4	Historic England GIS file	
Almeley	County of Herefordshire	1987	36.3	Historic England GIS file	
Almer	East Dorset	1990	26.5	Historic England GIS file	
Almondbury	Kirklees	1976	42.1	Historic England GIS file	
Alne	Hambleton	1985	17.4	Historic England GIS file	
Alnmouth	Northumberland	1972	15.7	Historic England GIS file	
Alnwick	Northumberland	1971	42.9	Historic England GIS file	
Alphinbrook	Exeter	1991	87.1	Historic England GIS file	
Alphington	Exeter	1984	7.3	Historic England GIS file	
Alport	Peak District National Park Authority	1982	13.9	Historic England GIS file	
Alrewas	Lichfield		48.3	Historic England GIS file	
Alsager	Cheshire East (UA)	1981		Leo Hall completion project	
Alscot	Wycombe		3.1	Historic England GIS file	
Alsop-en-le-Dale	Peak District National Park Authority	1998	13.4	Historic England GIS file	
Alston	Eden	1976	7.9	Historic England GIS file	1
Alstonefield	Peak District National Park Authority	1979	12.0	Historic England GIS file	
Altarnun	Cornwall	1980	5.7	Historic England GIS file	
Alton (Anstey)	East Hampshire	1995		Leo Hall completion project	
Alton (The Butts)	East Hampshire	1976		Leo Hall completion project	
Alton (town centre)	East Hampshire	1970		Leo Hall completion project	
Alton (Wandsworth)	Wandsworth	2001	53.7	Historic England GIS file	

Alton (Wiltshire)	Wiltshire	1992	23.0	Historic England GIS file	
Alton and Farley	Staffordshire Moorlands	1971	274.4	Historic England GIS file	1
Alton Pancras	West Dorset			Leo Hall completion project	
Altwood Road, Maidenhead	Windsor and Maidenhead			Leo Hall completion project	
Alvanley	Cheshire West and Chester (UA)			Leo Hall completion project	
Alvechurch	Bromsgrove	1968	16.4	Historic England GIS file	
Alveley	Shropshire	1978	5.1	Historic England GIS file	
Alverstoke	Gosport	1975	6.4	Historic England GIS file	
Alvescot	West Oxfordshire	1988	58.0	Historic England GIS file	
Alveston	Stratford-on-Avon			Leo Hall completion project	
Alvington (Forest of Dean)	Forest of Dean	1990	11.0	Historic England GIS file	
Alvington (South Somerset)	South Somerset	2008	1.4	Historic England GIS file	
Alwalton	Huntingdonshire	1976	16.3	Historic England GIS file	
Amber Mill and Toad Hole	North East Derbyshire	1990	5.7	Historic England GIS file	
Amberley (South Downs National Park Authority)	South Downs National Park Authority	1973	10.8	Historic England GIS file	
Amberley (Stroud)	Stroud	1973	20.6	Historic England GIS file	
Amble	Northumberland	2007	33.7	Historic England GIS file	1
Ambleside	Lake District National Park Authority	1980	41.8	Historic England GIS file	
Amersham	Chiltern	1969	23.3	Historic England GIS file	
Amersham Hill, High Wycombe	Wycombe	1987	43.9	Historic England GIS file	
Amery Court, Blean	Canterbury	1995	28.7	Historic England GIS file	
Amesbury	Wiltshire	1980	66.8	Historic England GIS file	
Amington Green	Tamworth	1985	1.1	Historic England GIS file	
Amington Hall	Tamworth	1998	106.4	Historic England GIS file	
Ampfield	Test Valley	1989	27.1	Historic England GIS file	
Ampleforth	North York Moors National Park Authority	1977	21.7	Historic England GIS file	
Ampney Crucis	Cotswold	1980	31.5	Historic England GIS file	
Ampney St Mary	Cotswold	1989	6.1	Historic England GIS file	
Ampney St Peter	Cotswold	1977	27.3	Historic England GIS file	
Amport, Monxton and East Cholderton	Test Valley	1980	159.6	Historic England GIS file	
Ampthill	Central Bedfordshire			Leo Hall completion project	
Ampton	St. Edmundsbury	1987	10.1	Historic England GIS file	

Amwell	St. Albans	1983	7.4	Historic England GIS file	
Amyand Park Road	Richmond upon Thames	1988	6.9	Historic England GIS file	
Ancaster	South Kesteven	1982		Leo Hall completion project	
Anchorage Road	Birmingham	1992	13.8	Historic England GIS file	
Ancoats	Manchester	1989	21.2	Historic England GIS file	
Anderton	Cornwall	1993	11.6	Historic England GIS file	
Andover	Test Valley	1969	19.3	Historic England GIS file	
Anglesey	Gosport	1975	59.6	Historic England GIS file	
Angmering	Arun	1974	15.3	Historic England GIS file	
Anlaby Park	City of Kingston upon Hull	1994	34.9	Historic England GIS file	
Annesley	Ashfield	1999	24.2	Historic England GIS file	
Annfield Plain	County Durham	2003	31.9	Historic England GIS file	1
Ansford	South Somerset	1971	6.0	Historic England GIS file	
Anstey	East Hertfordshire	1981	73.1	Historic England GIS file	
Anstey (Charnwood)	Charnwood			Leo Hall completion project	
Ansty	Wiltshire	1975	21.5	Historic England GIS file	
Antony	Cornwall	1995	7.3	Historic England GIS file	
Anvil Green, Waltham	Canterbury	1995	12.8	Historic England GIS file	
Apethorpe	East Northamptonshire	1970	5.6	Historic England GIS file	
Appleby (Eden)	Eden	1969	56.9	Historic England GIS file	1
Appleby (North Lincolnshire)	North Lincolnshire	1972	42.7	Historic England GIS file	
Appleby Magna	North West Leicestershire	1995	11.9	Historic England GIS file	
Appledore	Torridge	1969	13.6	Historic England GIS file	
Appledore (Ashford)	Ashford	1987		Leo Hall completion project	
Appleshaw	Test Valley	1985	39.8	Historic England GIS file	
Appleton	Vale of White Horse	1969	11.8	Historic England GIS file	
Appleton Roebuck	Selby	2000	15.2	Historic England GIS file	
Appleton-le-Moors	North York Moors National Park Authority	1977	11.4	Historic England GIS file	
Appletreewick	Yorkshire Dales National Park Authority	1969	6.1	Historic England GIS file	
Apsley Crescent	Bradford	1975	14.8	Historic England GIS file	1
Apsley Grange	Bolsover	1995	1.5	Historic England GIS file	
Arboretum (City of Derby)	City of Derby	1975	5.5	Historic England GIS file	

Arboretum (City of Nottingham)	City of Nottingham	1983	43.0	Historic England GIS file	1
Arboretum (Walsall)	Walsall	1989	30.9	Historic England GIS file	
Arborfield Cross	Wokingham			Leo Hall completion project	
Ardeley	East Hertfordshire	1981	8.8	Historic England GIS file	
Ardens Grafton	Stratford-on-Avon			Leo Hall completion project	
Ardingly	Mid Sussex	1984	24.7	Historic England GIS file	
Ardington and East Lockinge	Vale of White Horse	1970	34.7	Historic England GIS file	
Ardleigh	Tendring	1980	16.5	Historic England GIS file	
Ardley	Cherwell	2005	12.7	Historic England GIS file	
Areley KIngs	Wyre Forest	1993	10.4	Historic England GIS file	
Arkesden	Uttlesford	1977	8.3	Historic England GIS file	
Arkholme	Lancaster			Leo Hall completion project	
Arksey	Doncaster	1990	14.9	Historic England GIS file	
Arlescote	Stratford-on-Avon			Leo Hall completion project	
Arley, Aston by Budworth Parish	Cheshire East (UA)	1980		Leo Hall completion project	
Arlingham	Stroud	1993	31.1	Historic England GIS file	
Arlington Square	Islington			Leo Hall completion project	
Armitage Bridge	Kirklees	1981	27.7	Historic England GIS file	
Armley	Leeds			Leo Hall completion project	
Armley Mills	Leeds			Leo Hall completion project	
Armoury Road and Brook Street	Selby	1969	4.2	Historic England GIS file	
Arncliffe	Yorkshire Dales National Park Authority	1978	9.8	Historic England GIS file	
Arnesby	Harborough			Leo Hall completion project	
Arnos Vale	City of Bristol	1996		Leo Hall completion project	
Arreton	Isle of Wight	1983		Leo Hall completion project	
Arrow	Stratford-on-Avon			Leo Hall completion project	
Artillery Passage	Tower Hamlets	1973	2.0	Historic England GIS file	
Arundel	Arun	1975	58.9	Historic England GIS file	
Asfordby	Melton			Leo Hall completion project	
Ash - Guilton	Dover			Leo Hall completion project	
Ash - Street End	Dover			Leo Hall completion project	
Ash - The Street	Dover			Leo Hall completion project	

Ash Green	Stoke-on-Trent	1974	7.6	Historic England GIS file
Ash Grove	Cheshire West and Chester (UA)			Leo Hall completion project
Ash Hill	City of Wolverhampton			Leo Hall completion project
Ash Priors	Taunton Deane	1993	17.7	Historic England GIS file
Ashampstead	West Berkshire	1971		Leo Hall completion project
Ashbourne	Derbyshire Dales	1968	22.2	Historic England GIS file
Ashbrittle	Taunton Deane	1993	3.7	Historic England GIS file
Ashbrooke, Sunderland	Sunderland	1969	82.4	Historic England GIS file
Ashburnham Triangle	Greenwich			Leo Hall completion project
Ashburton	Dartmoor National Park Authority	1971	19.6	Historic England GIS file
Ashbury	Vale of White Horse	1970	10.0	Historic England GIS file
Ashby Folville	Melton			Leo Hall completion project
Ashby Parva	Harborough			Leo Hall completion project
Ashby St Ledgers	Daventry	1976	38.1	Historic England GIS file
Ashby-de-la-Zouch	North West Leicestershire	1972	36.4	Historic England GIS file
Ashby-de-la-Zouch Canal	Hinckley and Bosworth	1990	61.8	Historic England GIS file
Ashby-de-la-Zouch Canal (to Snarestone)	North West Leicestershire	1992	3.6	Historic England GIS file
Ashdon	Uttlesford	1976	13.1	Historic England GIS file
Ashen	Braintree	1989	4.4	Historic England GIS file
Ashendon	Aylesbury Vale	1991	3.7	Historic England GIS file
Ashfield Terrace	West Lancashire			Leo Hall completion project
Ashford - Lacton Green	Ashford	1991		Leo Hall completion project
Ashford - Queens Road	Ashford	1996		Leo Hall completion project
Ashford - Town Centre	Ashford	1986		Leo Hall completion project
Ashford (North Devon)	North Devon	1976	9.0	Historic England GIS file
Ashford Bowdler	Shropshire	1994	5.2	Historic England GIS file
Ashford Carbonell	Shropshire	1994	84.8	Historic England GIS file
Ashford in the Water	Peak District National Park Authority	1981	35.2	Historic England GIS file
Ashill	Mid Devon	1990		Leo Hall completion project
Ashington	Poole	2002	45.6	Historic England GIS file
Ashleigh Road	City of Leicester	1989	3.8	Historic England GIS file
Ashleigh Road (Solihull)	Solihull			Leo Hall completion project

Ashlett Creek	New Forest	2009	9.9	Historic England GIS file	
Ashleworth Green	Tewkesbury	2001	1.8	Historic England GIS file	
Ashley (Cotswold)	Cotswold	1989	6.1	Historic England GIS file	
Ashley (East Cambridgeshire)	East Cambridgeshire	2008	14.5	Historic England GIS file	
Ashley (Kettering)	Kettering	1977	9.3	Historic England GIS file	
Ashley (Wiltshire)	Wiltshire		6.7	Historic England GIS file	
Ashley Cross	Poole	1987	23.5	Historic England GIS file	
Ashley Down	City of Bristol	1998		Leo Hall completion project	
Ashley Heath	Trafford	1974	20.7	Historic England GIS file	
Ashlockton	Rushcliffe	2007	14.7	Historic England GIS file	
Ashmansworth	Basingstoke and Deane	1989	63.9	Historic England GIS file	
Ashmore	North Dorset	1993		Leo Hall completion project	
Ashorne	Stratford-on-Avon			Leo Hall completion project	
Ashover Village	North East Derbyshire	1971	8.9	Historic England GIS file	
Ashow	Warwick	1969	14.0	Historic England GIS file	
Ashprington	South Hams			Leo Hall completion project	
Ashreigney	Torridge	1998	2.5	Historic England GIS file	
Ashstead	Mole Valley	1988	7.5	Historic England GIS file	
Ashton	East Northamptonshire	1970	13.0	Historic England GIS file	
Ashton (Cheshire West and Chester (UA))	Cheshire West and Chester (UA)			Leo Hall completion project	
Ashton (Preston)	Preston			Leo Hall completion project	
Ashton Keynes	Wiltshire	1974	94.7	Historic England GIS file	
Ashton Town Centre	Tameside	1978		Leo Hall completion project	1
Ashton under Hill	Wychavon	1969	26.0	Historic England GIS file	
Ashton upon Mersey	Trafford	1976	4.5	Historic England GIS file	
Ashton-in-Makerfield Town Centre	Wigan	1989	9.6	Historic England GIS file	
Ashwell (North Hertfordshire)	North Hertfordshire	1968	50.1	Historic England GIS file	
Ashwell (Rutland)	Rutland	1999	31.0	Historic England GIS file	
Ashwood Road and Heathside Park Road, Woking	Woking	1997	14.5	Historic England GIS file	
Ashworth Fold	Rochdale	1975	2.6	Historic England GIS file	
Askett	Wycombe	1977	12.8	Historic England GIS file	
Askham	Lake District National Park Authority	1981	15.4	Historic England GIS file	

Askham Bryan	York	1980	22.1	Historic England GIS file
Askham Richard	York	1975	14.7	Historic England GIS file
Askrigg	Yorkshire Dales National Park Authority	1987	55.7	Historic England GIS file
Aslackby	South Kesteven	1991		Leo Hall completion project
Aspenden	East Hertfordshire	1981	50.7	Historic England GIS file
Aspley End	Central Bedfordshire			Leo Hall completion project
Aspley Guise	Central Bedfordshire			Leo Hall completion project
Aspley Heath	Central Bedfordshire			Leo Hall completion project
Astbury	Cheshire East (UA)	0		Leo Hall completion project
Asthall	West Oxfordshire	1993	66.9	Historic England GIS file
Astley	Shropshire	1988	25.9	Historic England GIS file
Astley Village, Tyldesley	Wigan	1989	12.6	Historic England GIS file
Aston (Cheshire East (UA))	Cheshire East (UA)	1973		Leo Hall completion project
Aston (East Hertfordshire)	East Hertfordshire	1979	19.2	Historic England GIS file
Aston (Peak District National Park Authority)	Peak District National Park Authority	1999	2.5	Historic England GIS file
Aston (Rotherham)	Rotherham	1976	20.8	Historic England GIS file
Aston (West Oxfordshire)	West Oxfordshire	1999	57.0	Historic England GIS file
Aston Abbotts	Aylesbury Vale	1989	10.5	Historic England GIS file
Aston Cantlow	Stratford-on-Avon			Leo Hall completion project
Aston Flamville	Blaby	1976	20.5	Historic England GIS file
Aston Hall and Church	Birmingham	1972	25.1	Historic England GIS file
Aston Magna	Cotswold	1989	13.1	Historic England GIS file
Aston Munslow	Shropshire	1993	5.3	Historic England GIS file
Aston on Clun	Shropshire	1993	5.1	Historic England GIS file
Aston on Trent	South Derbyshire	1979	7.5	Historic England GIS file
Aston Rowant	South Oxfordshire	1984	6.7	Historic England GIS file
Aston Sandford	Aylesbury Vale	1991	3.0	Historic England GIS file
Aston Subedge	Cotswold	1973	7.6	Historic England GIS file
Aston Tirrold and Aston Upthorpe	South Oxfordshire	1970	35.3	Historic England GIS file
Astwick	Central Bedfordshire			Leo Hall completion project
Astwith	Bolsover	1990	15.0	Historic England GIS file
Aswarby	North Kesteven	1991	77.0	Historic England GIS file

Atch Lench	Wychavon	1996	2.6	Historic England GIS file
Atherstone	North Warwickshire	1994	32.6	Historic England GIS file
Attenborough Barratt Lane	Broxtowe	1981	6.2	Historic England GIS file
Attenborough Village	Broxtowe	1977	12.6	Historic England GIS file
Attleborough	Breckland	1975		Leo Hall completion project
Atwick	East Riding of Yorkshire	1991	11.9	Historic England GIS file
Atworth	Wiltshire		7.1	Historic England GIS file
Audlem	Cheshire East (UA)	1969		Leo Hall completion project
Audlem - Woore Road	Cheshire East (UA)	1981		Leo Hall completion project
Audley	Newcastle-under-Lyme	1976	12.6	Historic England GIS file
Audley End	Uttlesford	1969	46.7	Historic England GIS file
Austin Village	Birmingham	1997	13.3	Historic England GIS file
Avebury	Wiltshire	1975	54.6	Historic England GIS file
Avenham	Preston			Leo Hall completion project
Avening	Cotswold	1989	29.3	Historic England GIS file
Avenues and Pearson Park	City of Kingston upon Hull	1974	79.4	Historic England GIS file
Averham	Newark and Sherwood	1992	13.2	Historic England GIS file
Aviary Road, Pyrford	Woking	1992	4.0	Historic England GIS file
Avington	Winchester			Leo Hall completion project
Avon Buildings	Christchurch	1991	1.2	Historic England GIS file
Avon Dassett	Stratford-on-Avon			Leo Hall completion project
Avon Valley	City of Bristol			Leo Hall completion project
Avoncliff	Wiltshire	1978	8.0	Historic England GIS file
Avondale	Kensington and Chelsea			Leo Hall completion project
Avondale Park Gardens	Kensington and Chelsea			Leo Hall completion project
Awre	Forest of Dean	1989	3.3	Historic England GIS file
Axbridge	Sedgemoor	1970	16.8	Historic England GIS file
Axford	Wiltshire	1990	1.9	Historic England GIS file
Axminster	East Devon			Leo Hall completion project
Axwell Park	Gateshead			Leo Hall completion project
Aycliffe Village	County Durham	1981	10.7	Historic England GIS file
Aylburton	Forest of Dean	1990	6.6	Historic England GIS file

Aylesbury Town	Aylesbury Vale	1969	13.1	Historic England GIS file	
Aylesford	Tonbridge and Malling	1971	25.2	Historic England GIS file	
Aylestone Village	City of Leicester	1975	18.1	Historic England GIS file	
Aylsham	Broadland	1972	82.2	Historic England GIS file	
Aylton	County of Herefordshire	1991	1.8	Historic England GIS file	
Aynho	South Northamptonshire	1968	19.8	Historic England GIS file	
Ayot Green	Welwyn Hatfield	1969	9.3	Historic England GIS file	
Ayot St Lawrence (North Hertfordshire)	North Hertfordshire	1969	42.9	Historic England GIS file	
Ayot St Lawrence (Welwyn Hatfield)	Welwyn Hatfield	1969	39.8	Historic England GIS file	
Ayston	Rutland	1979	6.3	Historic England GIS file	
Babbacombe Downs	Torbay	1982	17.7	Historic England GIS file	
Babraham	South Cambridgeshire			Leo Hall completion project	
Backell West Town	North Somerset	1981	5.5	Historic England GIS file	
Backwell Church Town	North Somerset	1981	4.6	Historic England GIS file	
Backwell Farleigh	North Somerset	1990	9.2	Historic England GIS file	
Backworth	North Tyneside	1974	74.2	Historic England GIS file	
Baconsthorpe	North Norfolk	1975	44.5	Historic England GIS file	
Bacton	North Norfolk	1974	17.4	Historic England GIS file	
Bacup Town Centre	Rossendale	1981	15.4	Historic England GIS file	1
Badbury	Swindon	1990	9.7	Historic England GIS file	
Badby	Daventry	1993	12.7	Historic England GIS file	
Badger	Shropshire	1981	42.6	Historic England GIS file	
Badlesmere	Swale	1982	12.6	Historic England GIS file	
Badley	Mid Suffolk	1998	28.9	Historic England GIS file	
Badsey	Wychavon	1975	3.6	Historic England GIS file	
Badsworth	Wakefield			Leo Hall completion project	
Bafford	Cheltenham	1989	3.7	Historic England GIS file	
Bagendon	Cotswold	1989	20.5	Historic England GIS file	
Baginton	Warwick	2007	9.4	Historic England GIS file	
Bagnall	Staffordshire Moorlands	1972	8.6	Historic England GIS file	
Bagnor	West Berkshire	1971		Leo Hall completion project	
Bagshaw	Peak District National Park Authority	1999	5.8	Historic England GIS file	

Bagshot Park, Bagshot	Surrey Heath	1996	97.3	Historic England GIS file
Bagshot Village	Surrey Heath	1988	4.6	Historic England GIS file
Bagshot, Church Road	Surrey Heath	1988	3.1	Historic England GIS file
Baildon	Bradford	1981	13.6	Historic England GIS file
Baildon Green	Bradford	2006	7.7	Historic England GIS file
Baildon Station Road	Bradford	1981	4.6	Historic England GIS file
Bainbridge	Yorkshire Dales National Park Authority	2000	39.6	Historic England GIS file
Bainton (City of Peterborough)	City of Peterborough	1976	18.7	Historic England GIS file
Bainton (East Riding of Yorkshire)	East Riding of Yorkshire	2007	14.5	Historic England GIS file
Bakewell	Peak District National Park Authority	1980	74.6	Historic England GIS file
Balcombe	Mid Sussex	1984	27.2	Historic England GIS file
Baldersby St James	Harrogate	1994	2.6	Historic England GIS file
Balderton	Newark and Sherwood	1992	6.1	Historic England GIS file
Baldock	North Hertfordshire	1970	16.0	Historic England GIS file
Baldwins Green	Sevenoaks			Leo Hall completion project
Baldwins Hill, Loughton	Epping Forest	1977	4.2	Historic England GIS file
Bale	North Norfolk	1972	6.5	Historic England GIS file
Balfron Tower	Tower Hamlets	1998	3.8	Historic England GIS file
Ballbrook, Withington	Manchester	1991	10.1	Historic England GIS file
Ballidon	Peak District National Park Authority	1999	15.1	Historic England GIS file
Balscote	Cherwell	1980	11.6	Historic England GIS file
Balsham (Village Centre)	South Cambridgeshire			Leo Hall completion project
Balsham (West End)	South Cambridgeshire			Leo Hall completion project
Bamburgh	Northumberland	1972	19.4	Historic England GIS file
Bamford Lydgate	Peak District National Park Authority	1996	2.2	Historic England GIS file
Bamford Village	Peak District National Park Authority	1996	20.7	Historic England GIS file
Bampton (Lake District National Park Authority)	Lake District National Park Authority	2000	2.3	Historic England GIS file
Bampton (Mid Devon)	Mid Devon	1989		Leo Hall completion project
Bampton (West Oxfordshire)	West Oxfordshire	1976	81.7	Historic England GIS file
Bampton Grange	Lake District National Park Authority	2000	2.9	Historic England GIS file
Banbury	Cherwell	1969	56.7	Historic England GIS file
Banham	Breckland	1975		Leo Hall completion project

Bank (City and County of the City of London)	City and County of the City of London	1971	24.4	Historic England GIS file
Bank (New Forest National Park Authority)	New Forest National Park Authority	2008	17.1	Historic England GIS file
Bank Top	Bolton			Leo Hall completion project
Bankside and Bear Gardens SE1	Southwark	1999	1.3	Historic England GIS file
Bantock House	City of Wolverhampton			Leo Hall completion project
Banwell	North Somerset	1976	25.8	Historic England GIS file
Bapton and Fisherton de la Mere	Wiltshire	1975	13.0	Historic England GIS file
Barbican	Gloucester	1968	6.3	Historic England GIS file
Barbican (City of Plymouth)	City of Plymouth	1967		Leo Hall completion project
Barclay Road	Hammersmith and Fulham			Leo Hall completion project
Barcombe	Lewes	1976	14.9	Historic England GIS file
Barcombe Cross	Lewes	1976	13.0	Historic England GIS file
Bardsey-cum-Rigton	Leeds			Leo Hall completion project
Bardwell	St. Edmundsbury	2000	32.3	Historic England GIS file
Barford	Warwick	1969	57.4	Historic England GIS file
Barford St John	Cherwell	1988	10.4	Historic England GIS file
Barford St Martin	Wiltshire		11.6	Historic England GIS file
Barford St Michael	Cherwell	1988	20.7	Historic England GIS file
Barfrestone	Dover			Leo Hall completion project
Barham	Canterbury	1991	83.9	Historic England GIS file
Barholm	South Kesteven	1980		Leo Hall completion project
Barkby	Charnwood			Leo Hall completion project
Barkston	South Kesteven	2001		Leo Hall completion project
Barkway	North Hertfordshire	1970	21.4	Historic England GIS file
Barlborough	Bolsover	1972	187.8	Historic England GIS file
Barley	North Hertfordshire	1969	58.6	Historic England GIS file
Barlow	North East Derbyshire	1979	7.0	Historic England GIS file
Barlow Fold, Romiley	Stockport	1997	0.4	Historic England GIS file
Barlow Grange	North East Derbyshire	1990	15.7	Historic England GIS file
Barlow Mills and Crow Holes	North East Derbyshire	1990	9.7	Historic England GIS file
Barlow Woodseats and Johnnygate	North East Derbyshire	1990	16.6	Historic England GIS file
Barmby Moor	East Riding of Yorkshire	2008	14.7	Historic England GIS file

Barn Hill	Brent			Leo Hall completion project	
Barnack	City of Peterborough	1975	50.3	Historic England GIS file	
Barnard Castle	County Durham	1969	134.8	Historic England GIS file	
Barnardo's Village Homes	Redbridge	1990	5.3	Historic England GIS file	
Barnburgh	Doncaster	1978	10.6	Historic England GIS file	
Barnby in the Willows	Newark and Sherwood	1992	12.6	Historic England GIS file	
Barnes Common	Richmond upon Thames	1982	73.3	Historic England GIS file	
Barnes Green	Richmond upon Thames	1969	32.1	Historic England GIS file	
Barnham	St. Edmundsbury	1973	12.7	Historic England GIS file	
Barnham (Church Lane)	Arun	1998	6.4	Historic England GIS file	
Barningham	County Durham	1984	21.7	Historic England GIS file	
Barnmead Road, Beckenham	Bromley	1985	6.4	Historic England GIS file	
Barnoldswick	Pendle	1997	17.0	Historic England GIS file	
Barnsbury	Islington			Leo Hall completion project	
Barnsley	Cotswold	1971	12.6	Historic England GIS file	
Barnsley Road	Birmingham	1988	12.1	Historic England GIS file	1
Barnsley, Huddersfield Road	Barnsley	1974	5.9	Historic England GIS file	
Barnsley, Regent Street/Church Street/Market Hill	Barnsley	1973	8.1	Historic England GIS file	
Barnsley, Victoria Road	Barnsley	1974	10.6	Historic England GIS file	
Barnstaple - Ebberly Lawn	North Devon	1976	1.2	Historic England GIS file	
Barnstaple - Newport	North Devon	1969	19.5	Historic England GIS file	
Barnstaple - Pilton	North Devon	1969	17.4	Historic England GIS file	
Barnstaple - Rumsam	North Devon	2009	9.1	Historic England GIS file	
Barnstaple - Town Centre	North Devon	1969	31.4	Historic England GIS file	
Barnston Village	Wirral	1983	6.7	Historic England GIS file	
Barnt Green	Bromsgrove	2000	133.3	Historic England GIS file	
Barnwell	East Northamptonshire	1970	14.2	Historic England GIS file	
Barons Court	Hammersmith and Fulham			Leo Hall completion project	
Barrack Corner	Ipswich	1985	1.0	Historic England GIS file	
Barrack Road	Northampton	1987	8.5	Historic England GIS file	
Barracks Square	Cheshire East (UA)	1982		Leo Hall completion project	
Barrington	South Somerset	1986	36.2	Historic England GIS file	

Barrington (South Cambridgeshire)	South Cambridgeshire			Leo Hall completion project	
Barrow	Rotherham		1.9	Historic England GIS file	
Barrow Bridge	Bolton			Leo Hall completion project	
Barrow Hill	Chesterfield			Leo Hall completion project	
Barrow Island	Barrow-in-Furness			Leo Hall completion project	
Barrow on Trent	South Derbyshire	1977	11.1	Historic England GIS file	
Barrow upon Humber	North Lincolnshire	1974	14.9	Historic England GIS file	
Barrow upon Soar	Charnwood			Leo Hall completion project	
Barrowby	South Kesteven	1985		Leo Hall completion project	
Barrowden	Rutland	1979	45.3	Historic England GIS file	
Barrowford	Pendle	1987	9.6	Historic England GIS file	
Barsby	Melton			Leo Hall completion project	
Barston	Solihull			Leo Hall completion project	
Bartholomew Estate	Camden	1992	20.5	Historic England GIS file	
Barthomley	Cheshire East (UA)	1969		Leo Hall completion project	
Bartington	Cheshire West and Chester (UA)			Leo Hall completion project	
Bartlemas	Oxford	1976	2.9	Historic England GIS file	
Bartlow (Village & SAM)	South Cambridgeshire			Leo Hall completion project	
Barton	Torbay	1987	2.7	Historic England GIS file	
Barton	Cheshire West and Chester (UA)			Leo Hall completion project	
Barton (St. Peter's)	South Cambridgeshire			Leo Hall completion project	
Barton (Stratford-on-Avon)	Stratford-on-Avon			Leo Hall completion project	
Barton (Wimpole Road)	South Cambridgeshire			Leo Hall completion project	
Barton Mills	Forest Heath	1992	26.6	Historic England GIS file	
Barton on the Heath	Stratford-on-Avon			Leo Hall completion project	
Barton Seagrave	Kettering	1988	20.4	Historic England GIS file	
Barton Stacey	Test Valley	1984	9.0	Historic England GIS file	
Barton Street	Gloucester	2007	2.2	Historic England GIS file	1
Barton under Needwood	East Staffordshire	1970	28.1	Historic England GIS file	
Barton-le-Clay	Central Bedfordshire			Leo Hall completion project	
Barton-le-Street	Ryedale	1988	6.4	Historic England GIS file	
Barton-le-Willows	Ryedale	1985	6.6	Historic England GIS file	

Barton-upon-Humber	North Lincolnshire	1972	60.1	Historic England GIS file	
Barton-upon-Irwell (Salford)	Salford	1976	9.4	Historic England GIS file	
Barton-upon-Irwell (Trafford)	Trafford	1976	3.5	Historic England GIS file	
Barwell A	Hinckley and Bosworth	2001	4.5	Historic England GIS file	
Barwell B	Hinckley and Bosworth	2001	1.8	Historic England GIS file	1
Barwick in Elmet	Leeds			Leo Hall completion project	
Baschurch Centre	Shropshire	2008	9.1	Historic England GIS file	
Baschurch Station	Shropshire	2008	2.1	Historic England GIS file	
Basford Hall	City of Nottingham	1989	7.0	Historic England GIS file	
Basingstoke Canal (Basingstoke and Deane)	Basingstoke and Deane	1977	7.3	Historic England GIS file	
Basingstoke Canal (Hart)	Hart			Leo Hall completion project	
Basingstoke Canal (Runnymede)	Runnymede	1985	10.9	Historic England GIS file	
Basingstoke Canal (Rushmoor)	Rushmoor			Leo Hall completion project	
Basingstoke Canal (Surrey Heath)	Surrey Heath	1985	40.6	Historic England GIS file	
Basingstoke Canal (Woking)	Woking	1985	58.6	Historic England GIS file	
Basingstoke Canal North	Guildford	1985	30.0	Historic England GIS file	
Basingstoke Canal South	Guildford	1985	22.7	Historic England GIS file	
Basingstoke Town	Basingstoke and Deane	1977	31.7	Historic England GIS file	
Baslow and Bubnell	Peak District National Park Authority	1997	34.5	Historic England GIS file	
Bassett Green Village	City of Southampton	1977	1.3	Historic England GIS file	
Bassingbourn	South Cambridgeshire			Leo Hall completion project	
Bassingham	North Kesteven	1991	14.1	Historic England GIS file	
Batchworth Heath	Three Rivers			Leo Hall completion project	
Batcombe	Mendip	1978	30.5	Historic England GIS file	
Bath	Bath and North East Somerset	1968		Leo Hall completion project	
Bathampton	Bath and North East Somerset	1984		Leo Hall completion project	
Bathealton	Taunton Deane	1993	11.3	Historic England GIS file	
Batheaston (incl. Northend)	Bath and North East Somerset	1979		Leo Hall completion project	
Bathford	Bath and North East Somerset	1981		Leo Hall completion project	
Bathgate Road (Merton)	Merton	1989	11.5	Historic England GIS file	1
Bathgate Road (Wandsworth)	Wandsworth	1989	0.6	Historic England GIS file	
Batley Market Place	Kirklees	1973	9.0	Historic England GIS file	

Batsford	Cotswold	1990	125.0	Historic England GIS file
Battenhall Villas	Worcester	2006	12.7	Historic England GIS file
Battersea Park	Wandsworth	1988	128.9	Historic England GIS file
Battersea Square	Wandsworth	1972	12.3	Historic England GIS file
Battle	Rother			Leo Hall completion project
Battlesbridge	Chelmsford			Leo Hall completion project
Battlesbridge (Joint with Chelmsford BC)	Rochford	1992		Leo Hall completion project
Baulking	Vale of White Horse	1971	14.2	Historic England GIS file
Baunton	Cotswold	1989	5.9	Historic England GIS file
Bawburgh	South Norfolk	1973	18.0	Historic England GIS file
Bawdeswell	Breckland	1975		Leo Hall completion project
Bawtry	Doncaster	1970	20.0	Historic England GIS file
Baydon	Wiltshire	1990	4.2	Historic England GIS file
Bayswater	City of Westminster	1967	124.4	Historic England GIS file
Bayton	Malvern Hills			Leo Hall completion project
Beach	South Gloucestershire	1989	42.2	Historic England GIS file
Beach Lawns	North Somerset	1998	117.0	Historic England GIS file
Beachampton	Aylesbury Vale	1991	4.7	Historic England GIS file
Beachamwell	Breckland	1985		Leo Hall completion project
Beaconsfield Old Town	South Bucks			Leo Hall completion project
Beaford	Torridge	1991	6.2	Historic England GIS file
Beaminster	West Dorset			Leo Hall completion project
Beamish Burn	County Durham	1994	107.4	Historic England GIS file
Bearley	Stratford-on-Avon			Leo Hall completion project
Bearsted (Holy Cross Church)	Maidstone			Leo Hall completion project
Beauchamp Lane	Oxford	1973	3.0	Historic England GIS file
Beauchief Abbey	Sheffield			Leo Hall completion project
Beauchief Hall	Sheffield			Leo Hall completion project
Beaulieu	New Forest National Park Authority	2009	188.2	Historic England GIS file
Beccles	Waveney	1967	79.8	Historic England GIS file
Beckbury	Shropshire	1981	17.0	Historic England GIS file
Beckenham Place Park	Bromley	1993	1.5	Historic England GIS file

Beckenham Place Park (Lewisham)	Lewisham			Leo Hall completion project	
Beckermet	Copeland	1978	8.0	Historic England GIS file	
Beckford	Wychavon	1972	8.1	Historic England GIS file	
Beckington	Mendip	1973	15.0	Historic England GIS file	
Beckley	South Oxfordshire	1984	18.8	Historic England GIS file	
Bedale	Hambleton	1974	24.6	Historic England GIS file	
Beddington Park	Sutton			Leo Hall completion project	
Beddington Village	Sutton			Leo Hall completion project	
Bedfont Green	Hounslow	1974	31.0	Historic England GIS file	
Bedford (Bedford)	Bedford	1969	240.3	Historic England GIS file	1
Bedford Park (Ealing)	Ealing	1969	20.3	Historic England GIS file	
Bedford Park (Hounslow)	Hounslow	1970	17.5	Historic England GIS file	
Bedlington	Northumberland	1971	13.3	Historic England GIS file	
Bedminster	City of Bristol			Leo Hall completion project	
Bedstone	Shropshire	1994	9.7	Historic England GIS file	
Bedworth Town Centre	Nuneaton and Bedworth	1988	11.6	Historic England GIS file	
Beeby	Charnwood			Leo Hall completion project	
Beehive Lane, Welwyn Garden City	Welwyn Hatfield		29.7	Historic England GIS file	
Beeley	Peak District National Park Authority	1988	16.6	Historic England GIS file	
Beenham's Heath	Windsor and Maidenhead			Leo Hall completion project	1
Beer	East Devon			Leo Hall completion project	
Beeston	Cheshire West and Chester (UA)			Leo Hall completion project	
Beeston Regis	North Norfolk	1975	23.1	Historic England GIS file	
Beeston St John's Grove	Broxtowe	1993	8.9	Historic England GIS file	
Beeston Stank Hall	Leeds			Leo Hall completion project	1
Beeston West End	Broxtowe	1976	6.4	Historic England GIS file	
Beetham	South Lakeland	1975	22.4	Historic England GIS file	
Beetley	Breckland	1993		Leo Hall completion project	
Begbroke	Cherwell	1991	3.5	Historic England GIS file	
Bekesbourne	Canterbury	1994	38.2	Historic England GIS file	
Bekesbourne and Woolton Farm	Canterbury	1994	24.4	Historic England GIS file	
Belaugh	Broads Authority	1973	8.3	Historic England GIS file	

Belbroughton	Bromsgrove	1969	8.9	Historic England GIS file	
Belchamp Otten	Braintree	1984	4.8	Historic England GIS file	
Belchamp St Paul	Braintree	1979	8.8	Historic England GIS file	
Belchamp Walter	Braintree	1980	1.5	Historic England GIS file	
Belford	Northumberland	1987	105.1	Historic England GIS file	
Belgrave Hall	City of Leicester	1974	8.0	Historic England GIS file	
Belgravia (City of Westminster)	City of Westminster	1968	64.9	Historic England GIS file	
Belgravia (Torbay)	Torbay	1988	52.0	Historic England GIS file	
Bell Busk	Yorkshire Dales National Park Authority	1996	0.8	Historic England GIS file	
Bell Busk (Craven)	Craven	1996		Leo Hall completion project	
Bell Common, Epping	Epping Forest	1985	22.3	Historic England GIS file	
Belle Vue	Shropshire	1992	41.6	Historic England GIS file	
Belle Vue Road, Weymouth	Weymouth and Portland			Leo Hall completion project	
Bellerby	Richmondshire	1981	7.5	Historic England GIS file	
Belmont	Exeter	1986	18.0	Historic England GIS file	
Belmont (Lewisham)	Lewisham			Leo Hall completion project	
Belmont Road	Richmond upon Thames	1977	1.4	Historic England GIS file	
Belper and Milford	Amber Valley	1975	370.6	Historic England GIS file	
Belph	Bolsover	1979	9.1	Historic England GIS file	
Belsay	Northumberland	1988	28.5	Historic England GIS file	
Belsize Park	Camden	1973	61.4	Historic England GIS file	
Belton	South Kesteven	1985		Leo Hall completion project	
Belton-in-Rutland	Rutland	1975	46.5	Historic England GIS file	
Belvedere Road, Anerley	Bromley	1973	12.6	Historic England GIS file	
Belvoir Castle	Melton			Leo Hall completion project	
Bembridge	Isle of Wight	2011		Leo Hall completion project	
Ben Rhydding	Bradford	2003	8.5	Historic England GIS file	
Bendish	North Hertfordshire	1977	4.8	Historic England GIS file	
Benenden	Tunbridge Wells	1974		Leo Hall completion project	
Benfield Barn	The City of Brighton and Hove	1989	0.6	Historic England GIS file	1
Benham Park	West Berkshire	1982		Leo Hall completion project	
Benington	East Hertfordshire	1968	22.2	Historic England GIS file	

Benson	South Oxfordshire	1995	9.4	Historic England GIS file	
Bentfield Causeway	Uttlesford	1970	3.2	Historic England GIS file	
Bentfield Green	Uttlesford	2008	3.6	Historic England GIS file	
Bentley	East Hampshire	1978		Leo Hall completion project	
Benton	North Tyneside	2007	32.1	Historic England GIS file	
Bentworth	East Hampshire	1981		Leo Hall completion project	
Beoley	Bromsgrove	1980	8.0	Historic England GIS file	
Bepton	South Downs National Park Authority	1984	6.0	Historic England GIS file	
Bere Alston	West Devon	1992	10.5	Historic England GIS file	
Bere Ferrers	West Devon	1979	4.9	Historic England GIS file	
Bere Regis	Purbeck	1981	22.5	Historic England GIS file	
Beresford Avenue	Richmond upon Thames	1990	1.8	Historic England GIS file	
Bergh Apton	South Norfolk		22.2	Historic England GIS file	
Berghers Hill	Wycombe	1994	1.4	Historic England GIS file	
Berkeley	Stroud	1973	22.5	Historic England GIS file	
Berkhamsted	Dacorum	1969	116.7	Historic England GIS file	
Berkswell	Solihull			Leo Hall completion project	
Bermondsey Street SE1	Southwark	1973	19.3	Historic England GIS file	
Berry Pomeroy	South Hams			Leo Hall completion project	
Berry Tower, Bodmin	Cornwall	1994	3.5	Historic England GIS file	
Bertram Cottages	Merton	1984	0.6	Historic England GIS file	
Berwick Salome	South Oxfordshire	1984	15.9	Historic England GIS file	
Berwick St James	Wiltshire		15.6	Historic England GIS file	
Berwick St John	Wiltshire	1975	17.5	Historic England GIS file	
Berwick Village	South Downs National Park Authority	1997	7.0	Historic England GIS file	
Berwick-upon-Tweed	Northumberland	1970	107.8	Historic England GIS file	1
Bessacarr	Doncaster	2004	72.6	Historic England GIS file	
Bessels Green	Sevenoaks			Leo Hall completion project	
Bessingby	East Riding of Yorkshire	1979	30.6	Historic England GIS file	
Bessingham (Sustead)	North Norfolk	1975	12.2	Historic England GIS file	
Besthorpe	Newark and Sherwood	2008	26.1	Historic England GIS file	
Bestwood Village	Gedling	1992	18.8	Historic England GIS file	

Beswick	East Riding of Yorkshire	2001	19.8	Historic England GIS file	
Betchworth	Mole Valley	1970	16.7	Historic England GIS file	
Bethersden	Ashford	1996		Leo Hall completion project	
Bethnal Green Gardens	Tower Hamlets	1969	12.1	Historic England GIS file	
Betley	Newcastle-under-Lyme	1970	48.0	Historic England GIS file	
Beulah Hill	Croydon	2008	2.9	Historic England GIS file	
Bevercotes	Bassetlaw			Leo Hall completion project	
Bevere	Wychavon	1975	22.3	Historic England GIS file	
Beverley	East Riding of Yorkshire	1969	109.6	Historic England GIS file	
Beverley Grosvenor Place	East Riding of Yorkshire	1994	1.2	Historic England GIS file	
Beverley High Road	City of Kingston upon Hull	1994	24.1	Historic England GIS file	
Beverley Road	City of Kingston upon Hull	1994	30.0	Historic England GIS file	1
Beverston	Cotswold	1990	12.7	Historic England GIS file	
Bewdley	Wyre Forest	1968	42.8	Historic England GIS file	
Bewholme	East Riding of Yorkshire	1991	20.4	Historic England GIS file	
Bewsey Street	Warrington	1976	2.2	Historic England GIS file	1
Bexhill Old Town (Rother)	Rother			Leo Hall completion project	
Bexhill Town Centre (Rother)	Rother			Leo Hall completion project	
Beyton	Mid Suffolk	1973	21.5	Historic England GIS file	
Bibury	Cotswold	1971	60.3	Historic England GIS file	
Bicester	Cherwell	1969	28.8	Historic England GIS file	
Bickenhill	Solihull			Leo Hall completion project	
Bicker	Boston	1970	6.6	Historic England GIS file	
Bickington	North Devon	1978	5.2	Historic England GIS file	
Bickleigh	Mid Devon	1984		Leo Hall completion project	
Bickleigh Castle	Mid Devon	1984		Leo Hall completion project	
Bickley Park	Bromley	1986	22.4	Historic England GIS file	
Bickton	New Forest	1981	14.1	Historic England GIS file	
Bidborough	Tunbridge Wells	1990		Leo Hall completion project	
Biddenden	Ashford	1996		Leo Hall completion project	
Biddenham	Bedford	1971	17.5	Historic England GIS file	
Biddestone	Wiltshire	1973	35.6	Historic England GIS file	

Biddulph Grange	Staffordshire Moorlands	1977	43.9	Historic England GIS file	
Bideford	Torridge	1972	26.7	Historic England GIS file	
Bideford (Clovelly Road)	Torridge	1998	0.5	Historic England GIS file	
Bideford East	Torridge	1984	5.8	Historic England GIS file	
Bidford-on-Avon	Stratford-on-Avon			Leo Hall completion project	
Bidston Village	Wirral	1972	10.2	Historic England GIS file	
Bierton	Aylesbury Vale	1991	19.1	Historic England GIS file	
Bifrons Park, Bekesbourne with Patrixbourne and Bridge	Canterbury	1995	122.6	Historic England GIS file	
Biggar Village	Barrow-in-Furness			Leo Hall completion project	
Biggin Hill RAF Station	Bromley	1993	8.9	Historic England GIS file	1
Biggleswade	Central Bedfordshire			Leo Hall completion project	
Bignor	South Downs National Park Authority	1984	7.7	Historic England GIS file	
Bilbrough	Selby	1977	11.2	Historic England GIS file	
Bildeston	Babergh	1973	17.9	Historic England GIS file	
Billericay Town Centre	Basildon	1969	20.9	Historic England GIS file	
Billesdon	Harborough			Leo Hall completion project	
Billing Road	Northampton	2012	14.0	Historic England GIS file	
Billingborough	South Kesteven	1997		Leo Hall completion project	
Billingham Green	Stockton-on-Tees	1971	9.0	Historic England GIS file	
Billinghay	North Kesteven	1991	3.8	Historic England GIS file	
Billingley	Barnsley	1974	7.9	Historic England GIS file	
Billingshurst	Horsham	1973	20.1	Historic England GIS file	1
Bilsington	Ashford	1996		Leo Hall completion project	
Bilsthorpe	Newark and Sherwood	1985	11.1	Historic England GIS file	
Bilston Canal Corridor	City of Wolverhampton			Leo Hall completion project	
Bilston Town Centre	City of Wolverhampton			Leo Hall completion project	
Bilstone	Hinckley and Bosworth	2012	5.9	Historic England GIS file	
Bilton	Rugby			Leo Hall completion project	
Bilton in Ainsty	Harrogate	1994	48.7	Historic England GIS file	
Bilton Road	Rugby			Leo Hall completion project	
Binbrook	East Lindsey	1993	9.1	Historic England GIS file	1
Bingham	Rushcliffe	1970	28.0	Historic England GIS file	

Bingley	Bradford	1973	18.7	Historic England GIS file	
Binham	North Norfolk	1974	71.6	Historic England GIS file	
Binscombe, Godalming	Waverley	1981	2.1	Historic England GIS file	
Binsey	Oxford	1981	12.8	Historic England GIS file	
Binsted	East Hampshire	1982		Leo Hall completion project	
Binton	Stratford-on-Avon			Leo Hall completion project	
Birch	Colchester	1993	5.5	Historic England GIS file	1
Birch Grove	Mid Sussex	1990	2.4	Historic England GIS file	
Birch Village	Rochdale	2013	13.5	Historic England GIS file	
Bircher	County of Herefordshire	1995	18.1	Historic England GIS file	
Birchington	Thanet	1976		Leo Hall completion project	
Birchover	Peak District National Park Authority	1996	8.1	Historic England GIS file	
Birchwood Road, West Byfleet	Woking	1992	2.8	Historic England GIS file	
Birdbrook	Braintree	1970	18.8	Historic England GIS file	
Birdcage Walk	City of Westminster	1969	12.8	Historic England GIS file	
Birkby	Kirklees	1989	63.2	Historic England GIS file	1
Birkdale Park	Sefton	2000	18.2	Historic England GIS file	
Birkdale Village	Sefton	1981	9.8	Historic England GIS file	
Birkendale	Sheffield			Leo Hall completion project	
Birkenhead Park	Wirral	1977	81.3	Historic England GIS file	
Birley Street	Bolton			Leo Hall completion project	
Birling	Tonbridge and Malling	1971	5.3	Historic England GIS file	
Birling Place	Tonbridge and Malling	1993	3.8	Historic England GIS file	
Birlingham	Wychavon	1975	12.7	Historic England GIS file	
Birnbeck	North Somerset	1984	45.5	Historic England GIS file	1
Birstall	Kirklees	1998	24.4	Historic England GIS file	
Birstall (Charnwood)	Charnwood			Leo Hall completion project	
Birtle	Rochdale	2008	9.9	Historic England GIS file	
Birtley	Gateshead			Leo Hall completion project	
Birtley Green, Bramley	Waverley		2.8	Historic England GIS file	
Bisham Village	Windsor and Maidenhead			Leo Hall completion project	
Bishop Auckland	County Durham	1969	86.2	Historic England GIS file	1

Bishop Burton	East Riding of Yorkshire	1974	35.7	Historic England GIS file
Bishop Middleham	County Durham	1981	22.2	Historic England GIS file
Bishop Monkton	Harrogate	1970	22.6	Historic England GIS file
Bishop Wilton	East Riding of Yorkshire	1974	22.1	Historic England GIS file
Bishops Cannings	Wiltshire	1974	27.1	Historic England GIS file
Bishop's Castle	Shropshire	1974	22.6	Historic England GIS file
Bishops Caundle	West Dorset			Leo Hall completion project
Bishop's Cleeve	Tewkesbury	1979	4.1	Historic England GIS file
Bishops Hull	Taunton Deane	1977	8.6	Historic England GIS file
Bishops Lydeard	Taunton Deane	1975	14.6	Historic England GIS file
Bishop's Nympton	North Devon	1981	8.8	Historic England GIS file
Bishops Park	Hammersmith and Fulham			Leo Hall completion project
Bishop's Stortford	East Hertfordshire	1968	130.7	Historic England GIS file
Bishops Tachbrook	Warwick	1969	8.6	Historic England GIS file
Bishop's Tawton	North Devon	1989	13.1	Historic England GIS file
Bishops Waltham	Winchester			Leo Hall completion project
Bishopsbourne	Canterbury	1994	13.6	Historic England GIS file
Bishopsgate	City and County of the City of London	1981	6.0	Historic England GIS file
Bishopsteignton	Teignbridge	1975	14.2	Historic England GIS file
Bishopstoke	Eastleigh	1977	15.0	Historic England GIS file
Bishopstone (Aylesbury Vale)	Aylesbury Vale	1991	4.9	Historic England GIS file
Bishopstone (Swindon)	Swindon	1973	34.0	Historic England GIS file
Bishopstone (Wiltshire)	Wiltshire		8.3	Historic England GIS file
Bishopstrow	Wiltshire	1988	58.4	Historic England GIS file
Bishopsworth and Malago	City of Bristol	1998		Leo Hall completion project
Bishopthorpe	York	1989	43.4	Historic England GIS file
Bishopton (Darlington)	Darlington	1972	23.7	Historic England GIS file
Bishopton (Harrogate)	Harrogate	1994	4.9	Historic England GIS file
Bishopwearmouth	Sunderland	1969	7.6	Historic England GIS file
Bisley	Stroud	1975	28.0	Historic England GIS file
Bisley Camp	Guildford	1991	19.5	Historic England GIS file
Bispham Green	West Lancashire			Leo Hall completion project

Bitteswel	Harborough			Leo Hall completion project	
Bitton	South Gloucestershire	1983	87.6	Historic England GIS file	
Blaby (Blaby)	Blaby	1976	17.4	Historic England GIS file	
Black Jacks and Copper Mill Lock	Hillingdon	1975	13.7	Historic England GIS file	1
Blackburn Park, Didsbury	Manchester	1979	29.0	Historic England GIS file	
Blackford	South Somerset	1978	10.0	Historic England GIS file	
Blackfordby	North West Leicestershire	1992	8.9	Historic England GIS file	
Blackheath	Waverley	1983	3.0	Historic England GIS file	
Blackheath (Greenwich)	Greenwich			Leo Hall completion project	
Blackheath (Lewisham)	Lewisham			Leo Hall completion project	
Blackheath Park	Greenwich			Leo Hall completion project	
Blackhill	County Durham	1994	25.4	Historic England GIS file	
Blacklands, Hastings	Hastings	1973	35.8	Historic England GIS file	
Blackmoor	East Hampshire	1991		Leo Hall completion project	
Blackmore	Brentwood	1975	18.1	Historic England GIS file	
Blackmore's Grove	Richmond upon Thames	1982	0.6	Historic England GIS file	
Blackstone	Horsham	1973	2.2	Historic England GIS file	
Bladon	West Oxfordshire	1990	18.2	Historic England GIS file	
Blagdon	North Somerset	1978	25.9	Historic England GIS file	
Blaisdon	Forest of Dean	1990	13.9	Historic England GIS file	
Blake Hall, Bobbingworth	Epping Forest	1995	77.8	Historic England GIS file	
Blakebrook	Wyre Forest	1993	5.9	Historic England GIS file	
Blakeney (Forest of Dean)	Forest of Dean	1979	18.4	Historic England GIS file	
Blakeney (North Norfolk)	North Norfolk	1974	57.6	Historic England GIS file	
Blakesley	South Northamptonshire	1970	10.8	Historic England GIS file	
Blanchland	Northumberland	1972	4.4	Historic England GIS file	
Blandford Forum, Blandford St.Mary & Bryanston	North Dorset	1990		Leo Hall completion project	
Blankney	North Kesteven	1977	8.8	Historic England GIS file	
Blaston	Harborough			Leo Hall completion project	
Blaydon	Gateshead			Leo Hall completion project	
Bleak Hey Nook	Oldham			Leo Hall completion project	
Blean	Canterbury	1994	43.4	Historic England GIS file	

Bleasby	Newark and Sherwood	1988	15.4	Historic England GIS file	
Bledington	Cotswold	1989	11.2	Historic England GIS file	
Bledlow	Wycombe	1971	12.8	Historic England GIS file	
Blendworth	East Hampshire	2004		Leo Hall completion project	
Blennerhasset	Allerdale	1981	5.3	Historic England GIS file	
Bletchingdon	Cherwell	1980	41.9	Historic England GIS file	
Bletchingley	Tandridge	1969	18.4	Historic England GIS file	
Bletchley	Milton Keynes	1992	24.2	Historic England GIS file	
Bletsoe	Bedford	2007	14.6	Historic England GIS file	
Blewbury	Vale of White Horse	1970	33.9	Historic England GIS file	
Blickling	Broadland	1991	1,204.9	Historic England GIS file	
Blidworth	Newark and Sherwood	1977	17.7	Historic England GIS file	
Blindcrake	Lake District National Park Authority	2001	88.2	Historic England GIS file	
Blisland	Cornwall	1997	4.0	Historic England GIS file	
Blisworth	South Northamptonshire	1991	9.5	Historic England GIS file	
Blockley	Cotswold	1976	31.9	Historic England GIS file	
Blooden, Adisham	Canterbury	1995	2.5	Historic England GIS file	
Bloomsbury	Camden	1968	175.5	Historic England GIS file	
Bloxham	Cherwell	1975	35.3	Historic England GIS file	
Bloxholm	North Kesteven	1991	15.8	Historic England GIS file	
Bloxwich High Street	Walsall	2002	3.4	Historic England GIS file	1
Bloxwich Park	Walsall	1989	9.3	Historic England GIS file	
Blundell'S	Mid Devon	2014		Leo Hall completion project	
Blundellsands Park	Sefton	1983	66.2	Historic England GIS file	
Blunham	Central Bedfordshire			Leo Hall completion project	
Blunsdon St Andrew	Swindon	1990	14.4	Historic England GIS file	
Bluntisham	Huntingdonshire	1980	13.1	Historic England GIS file	
Blurton Church	Stoke-on-Trent	1973	5.0	Historic England GIS file	
Blymhill	South Staffordshire	1977	15.1	Historic England GIS file	
Blyth	Bassetlaw			Leo Hall completion project	
Blyth Harbour Area	Northumberland	1979	3.9	Historic England GIS file	
Blyth Town Centre	Northumberland	1979	2.1	Historic England GIS file	

Blyth, Bondicar Terrace	Northumberland	1979	6.4	Historic England GIS file	
Blythburgh	Suffolk Coastal	1973	19.7	Historic England GIS file	
Boarshurst	Oldham			Leo Hall completion project	
Bocking Church Street	Braintree	1981	12.5	Historic England GIS file	
Bodenham (County of Herefordshire)	County of Herefordshire	1984	116.8	Historic England GIS file	
Bodenham (Wiltshire)	Wiltshire		12.9	Historic England GIS file	
Bodicote	Cherwell	1988	10.6	Historic England GIS file	
Bodinnick	Cornwall	1992	5.4	Historic England GIS file	
Bodmin	Cornwall	1991	47.1	Historic England GIS file	1
Bogle, Lynsted	Swale	1970	1.2	Historic England GIS file	
Bognor Regis (Aldwick Road)	Arun	1994	2.1	Historic England GIS file	
Bognor Regis (Railway Station)	Arun	1994	1.5	Historic England GIS file	
Bognor Regis (The Steyne and Waterloo Square)	Arun	1994	8.2	Historic England GIS file	
Bognor Regis (Upper Bognor Road and Mead Lane)	Arun	1993	16.9	Historic England GIS file	
Bohetherick, St Dominick	Cornwall	1974	5.8	Historic England GIS file	
Bojewyan	Cornwall	2002	6.1	Historic England GIS file	
Bolam	County Durham	2010	10.5	Historic England GIS file	
Bolehill	Derbyshire Dales	1976	8.4	Historic England GIS file	
Bolham	Mid Devon	1984		Leo Hall completion project	
Bollin Hill	Cheshire East (UA)	1988		Leo Hall completion project	
Bollington	Cheshire East (UA)	1976		Leo Hall completion project	
Bollington Cross	Cheshire East (UA)	1993		Leo Hall completion project	
Bolney	Mid Sussex	1989	10.6	Historic England GIS file	
Bolsover	Bolsover	1971	79.1	Historic England GIS file	1
Bolsterstone	Peak District National Park Authority	1977	7.8	Historic England GIS file	
Bolsterstone (Sheffield)	Sheffield			Leo Hall completion project	
Boltby	North York Moors National Park Authority	1995	5.4	Historic England GIS file	
Bolton Abbey	Yorkshire Dales National Park Authority	1969	12.1	Historic England GIS file	
Bolton Abbey (Craven)	Craven	1969		Leo Hall completion project	
Bolton by Bowland	Ribble Valley	1974	10.1	Historic England GIS file	
Bolton on Swale	Richmondshire	1977	6.9	Historic England GIS file	
Bolton Percy	Selby	1980	12.7	Historic England GIS file	

Bolton-le-Sands	Lancaster			Leo Hall completion project	
Bonchurch	Isle of Wight	1970		Leo Hall completion project	
Bondleigh	West Devon	1995	5.9	Historic England GIS file	
Boningale	Shropshire	1981	11.5	Historic England GIS file	
Bonsall (Derbyshire Dales)	Derbyshire Dales	1972	44.6	Historic England GIS file	
Bonsall (Peak District National Park Authority)	Peak District National Park Authority	1991	44.7	Historic England GIS file	
Boot and Shoe Quarter	Northampton	2011	63.4	Historic England GIS file	
Boothby Graffoe	North Kesteven	1977	10.1	Historic England GIS file	
Boraston	Shropshire	1994	3.0	Historic England GIS file	
Boreham - Church Road	Chelmsford			Leo Hall completion project	
Boreham - Roman Road and Plantation Road	Chelmsford			Leo Hall completion project	
Borough High Street SE1	Southwark	1968	19.7	Historic England GIS file	
Boroughbridge	Harrogate	1976	55.6	Historic England GIS file	
Borrowby	Hambleton	1978	9.8	Historic England GIS file	
Borwick	Lancaster			Leo Hall completion project	
Bosbury	County of Herefordshire	1976	31.3	Historic England GIS file	
Boscastle	Cornwall	1974	92.5	Historic England GIS file	
Boscaswell	Cornwall	2002	6.3	Historic England GIS file	
Boscombe	Wiltshire		13.2	Historic England GIS file	
Boscombe Manor	Bournemouth	1993	20.1	Historic England GIS file	
Boscombe Spa	Bournemouth	1994	10.0	Historic England GIS file	
Bosham	Chichester	1969	17.4	Historic England GIS file	
Bossingham, Upper Hardres	Canterbury	1995	20.9	Historic England GIS file	
Bossington and West Lynch	Exmoor National Park Authority	1985	10.5	Historic England GIS file	
Bossington, Adisham	Canterbury	1995	12.8	Historic England GIS file	
Bostock	Cheshire West and Chester (UA)			Leo Hall completion project	
Boston (Boston)	Boston	1969	68.7	Historic England GIS file	1
Boston Spa	Leeds			Leo Hall completion project	
Boston, Spilsby Road	Boston	1990	11.0	Historic England GIS file	
Botallack and Truthwall	Cornwall	2002	14.1	Historic England GIS file	
Botchergate	Carlisle	1994	8.1	Historic England GIS file	1
Botesdale	Mid Suffolk	1973	48.3	Historic England GIS file	

Bothal	Northumberland	1974	5.2	Historic England GIS file	
Bothamsall	Bassetlaw			Leo Hall completion project	
Bothenhampton	West Dorset			Leo Hall completion project	
Botley	Winchester			Leo Hall completion project	
Botley/Winchester Road	Eastleigh	1975	92.1	Historic England GIS file	
Botolph Claydon	Aylesbury Vale	1991	6.2	Historic England GIS file	
Bottesford	Melton			Leo Hall completion project	
Bottisham	East Cambridgeshire	1973	11.9	Historic England GIS file	
Bottom of Woodhouses	Oldham			Leo Hall completion project	
Botwell, Nestles	Hillingdon	1988	12.3	Historic England GIS file	1
Botwell, Thorn EMI	Hillingdon	1988	6.0	Historic England GIS file	1
Boughton (Daventry)	Daventry	1971	124.0	Historic England GIS file	
Boughton (King's Lynn and West Norfolk)	King's Lynn and West Norfolk	1977	15.7	Historic England GIS file	
Boughton (Newark and Sherwood)	Newark and Sherwood	1993	6.4	Historic England GIS file	
Boughton Canalside	Cheshire West and Chester (UA)			Leo Hall completion project	
Boughton Church	Swale	1976	6.4	Historic England GIS file	
Boughton Hall	Cheshire West and Chester (UA)			Leo Hall completion project	
Boughton Lees	Ashford	1987		Leo Hall completion project	
Boughton Malherbe	Maidstone			Leo Hall completion project	
Boughton Monchelsea (Cock Street)	Maidstone			Leo Hall completion project	
Boughton Monchelsea The Green	Maidstone			Leo Hall completion project	
Boughton Monchelsea The Quarries	Maidstone			Leo Hall completion project	
Boughton Street	Swale	1970	11.5	Historic England GIS file	
Boulevard	City of Kingston upon Hull	1994	9.1	Historic England GIS file	
Boulevard and Montpelier	North Somerset	1988	44.8	Historic England GIS file	1
Boundary Estate	Tower Hamlets	1985	5.2	Historic England GIS file	
Bourn (Caxton End)	South Cambridgeshire			Leo Hall completion project	
Bourn (Village & Hall)	South Cambridgeshire			Leo Hall completion project	
Bourne	South Kesteven	1977		Leo Hall completion project	
Bourne Park	Canterbury	1994	272.4	Historic England GIS file	
Bournville Tenants	Birmingham	1971	9.2	Historic England GIS file	
Bournville Village	Birmingham	1971	77.1	Historic England GIS file	

Bourton (Shropshire)	Shropshire	1994	11.0	Historic England GIS file	
Bourton (Vale of White Horse)	Vale of White Horse	1971	25.4	Historic England GIS file	
Bourton-on-the-Hill	Cotswold	1972	12.4	Historic England GIS file	
Bourton-on-the-Water	Cotswold	1971	38.5	Historic England GIS file	
Boveney	South Bucks			Leo Hall completion project	
Bovey Tracey Pottery Road	Teignbridge	2010	2.9	Historic England GIS file	1
Bovey Tracey Town Centre and Mary Street	Teignbridge	1976	15.5	Historic England GIS file	
Bovingdon	Dacorum	1969	21.4	Historic England GIS file	
Bow	Mid Devon	1972		Leo Hall completion project	1
Bow Lane	City and County of the City of London	1971	3.0	Historic England GIS file	
Bowburn	County Durham	1979	6.0	Historic England GIS file	1
Bowden Hill	Wiltshire	1975	82.0	Historic England GIS file	
Bowdon	Trafford	1973	68.6	Historic England GIS file	
Bower Ashton	City of Bristol			Leo Hall completion project	
Bowerchalke	Wiltshire		8.6	Historic England GIS file	
Bowes	County Durham	1984	16.2	Historic England GIS file	
Bowes Park	Haringey	1994		Leo Hall completion project	
Bowlhead Green, Thursley	Waverley	1983	5.5	Historic England GIS file	
Bowness	Lake District National Park Authority	1982	25.5	Historic England GIS file	
Bowness-on-Solway	Allerdale	1981	12.0	Historic England GIS file	
Bowthorpe	Fenland	1992	15.7	Historic England GIS file	1
Bowthorpe (Norwich)	Norwich			Leo Hall completion project	
Box (Stroud)	Stroud	1973	25.3	Historic England GIS file	
Box (Wiltshire)	Wiltshire	1975	27.1	Historic England GIS file	
Boxford	Babergh	1973	42.4	Historic England GIS file	
Boxford and Westbrook	West Berkshire	1971		Leo Hall completion project	
Boxgrove	Chichester	1981	9.8	Historic England GIS file	
Boxley	Maidstone			Leo Hall completion project	
Boxley Abbey	Maidstone			Leo Hall completion project	
Boxted	Colchester	1969	13.1	Historic England GIS file	
Boyden Gate, Chislet	Canterbury	1981	31.6	Historic England GIS file	
Boyton	Wiltshire		20.1	Historic England GIS file	

Brabourne	Ashford	1996		Leo Hall completion project	
Braceborough	South Kesteven	1980		Leo Hall completion project	
Bracey	South Kesteven	2000		Leo Hall completion project	
Brackley Old Town	South Northamptonshire	2012	6.7	Historic England GIS file	
Brackley Town Centre	South Northamptonshire	1971	25.9	Historic England GIS file	
Bracondale	Norwich			Leo Hall completion project	
Bradbourne, East Malling	Tonbridge and Malling	1993	18.7	Historic England GIS file	
Bradden	South Northamptonshire	1991	11.1	Historic England GIS file	
Bradenham	Wycombe	1971	14.1	Historic England GIS file	
Bradenstoke	Wiltshire		22.3	Historic England GIS file	
Bradfield	Tendring	1981	3.0	Historic England GIS file	
Bradfield (West Berkshire)	West Berkshire	1971		Leo Hall completion project	
Bradford Abbas	West Dorset			Leo Hall completion project	
Bradford Avenue	North East Lincolnshire	1976	3.2	Historic England GIS file	
Bradford City Centre	Bradford	1973	32.8	Historic England GIS file	
Bradford Peverell	West Dorset			Leo Hall completion project	
Bradford Street	Walsall	1991	6.0	Historic England GIS file	1
Bradford-on-Avon	Wiltshire	1969	93.4	Historic England GIS file	
Bradford-on-Tone	Taunton Deane	1993	7.8	Historic England GIS file	
Brading	Isle of Wight	1971		Leo Hall completion project	1
Bradley (Basingstoke and Deane)	Basingstoke and Deane	1992	22.9	Historic England GIS file	
Bradley (Craven)	Craven	1979		Leo Hall completion project	
Bradley (Stafford)	Stafford	1969	9.3	Historic England GIS file	
Bradley Park	Gateshead			Leo Hall completion project	
Bradmore	Rushcliffe	1994	9.8	Historic England GIS file	
Bradmore (Hammersmith and Fulham)	Hammersmith and Fulham			Leo Hall completion project	
Bradmore Green	Croydon	1968	14.6	Historic England GIS file	
Bradninch	Mid Devon	1973		Leo Hall completion project	
Bradpole	West Dorset			Leo Hall completion project	
Bradshaw Chapel	Bolton			Leo Hall completion project	
Bradwell	Peak District National Park Authority	1976	34.8	Historic England GIS file	
Bradwell on Sea	Maldon	1969	6.9	Historic England GIS file	

Bradworthy	Torridge	1974	4.1	Historic England GIS file
Brafferton and Helperby	Hambleton	1985	24.4	Historic England GIS file
Brafield on the Green	South Northamptonshire	1991	4.4	Historic England GIS file
Brailes	Stratford-on-Avon			Leo Hall completion project
Brailes (Lower)	Stratford-on-Avon			Leo Hall completion project
Brailsford	Derbyshire Dales	1996	5.8	Historic England GIS file
Braintree Town Centre and Bradford Street	Braintree	1969	59.1	Historic England GIS file
Braishfield	Test Valley	1981	25.1	Historic England GIS file
Braithwaite	Bradford	1977	2.0	Historic England GIS file
Braithwell	Doncaster	1979	11.6	Historic England GIS file
Bramall Park	Stockport	2005	65.7	Historic England GIS file
Bramber	Horsham	1973	11.9	Historic England GIS file
Bramble Lane	Christchurch	1982	2.9	Historic England GIS file
Bramcote	Broxtowe	1970	40.2	Historic England GIS file
Bramerton	South Norfolk	1975	24.4	Historic England GIS file
Bramfield	Suffolk Coastal	1987	17.5	Historic England GIS file
Bramhall Lane South	Stockport	2005	26.2	Historic England GIS file
Bramham	Leeds			Leo Hall completion project
Bramhope	Leeds			Leo Hall completion project
Bramley	Waverley	1974	21.0	Historic England GIS file
Bramley and Bramley Green	Basingstoke and Deane	1983	26.1	Historic England GIS file
Bramley Hill Top	Leeds			Leo Hall completion project
Bramley Town	Leeds			Leo Hall completion project
Bramling, Ickham and Well	Canterbury	1996	37.5	Historic England GIS file
Brampford Speke	East Devon			Leo Hall completion project
Brampton (Carlisle)	Carlisle	1973	93.8	Historic England GIS file
Brampton (Huntingdonshire)	Huntingdonshire		34.6	Historic England GIS file
Brampton Ash	Kettering	1992	4.5	Historic England GIS file
Brampton-en-le-Morthen	Rotherham	1986	4.3	Historic England GIS file
Bramshill	Hart			Leo Hall completion project
Brancaster	King's Lynn and West Norfolk	1990	29.5	Historic England GIS file
Brancepeth	County Durham	1972	599.4	Historic England GIS file

Brandesburton	East Riding of Yorkshire	1977	6.3	Historic England GIS file
Brandeston	Suffolk Coastal	1988	42.2	Historic England GIS file
Brandling Village	Newcastle upon Tyne			Leo Hall completion project
Brandon (County Durham)	County Durham	1976	243.1	Historic England GIS file
Brandon (Forest Heath)	Forest Heath	1982	17.6	Historic England GIS file
Brandon (Rugby)	Rugby			Leo Hall completion project
Branksome Park and Chine Gardens	Poole	1981	150.2	Historic England GIS file
Branston	North Kesteven	1979	47.3	Historic England GIS file
Branston (Melton)	Melton			Leo Hall completion project
Brant Broughton	North Kesteven	1973	31.0	Historic England GIS file
Brantingham	East Riding of Yorkshire	2005	10.0	Historic England GIS file
Brassington	Derbyshire Dales	1971	12.0	Historic England GIS file
Brasted Church	Sevenoaks			Leo Hall completion project
Brasted High Street	Sevenoaks			Leo Hall completion project
Brattleby	West Lindsey	1981	10.6	Historic England GIS file
Bratton	Wiltshire	1975	62.9	Historic England GIS file
Bratton Clovelly	West Devon	1993	2.0	Historic England GIS file
Braughing	East Hertfordshire	1968	47.7	Historic England GIS file
Braunston (Daventry)	Daventry	1991	18.0	Historic England GIS file
Braunston (Rutland)	Rutland	1979	50.2	Historic England GIS file
Braunstone	City of Leicester	1974	5.3	Historic England GIS file
Braunton	North Devon	1973	20.0	Historic England GIS file
Bray Village	Windsor and Maidenhead			Leo Hall completion project
Braybrooke	Kettering	1985	9.2	Historic England GIS file
Brayton	Selby	1969	21.8	Historic England GIS file
Breadsall	Erewash	1978	4.4	Historic England GIS file
Breage	Cornwall	1978	20.6	Historic England GIS file
Breamore	New Forest National Park Authority	2000	443.0	Historic England GIS file
Breaston	Erewash	1979	9.4	Historic England GIS file
Bredgar	Swale	1973	10.5	Historic England GIS file
Bredon	Wychavon	1969	28.3	Historic England GIS file
Bredon's Norton	Wychavon	1975	24.2	Historic England GIS file

Breedon on the Hill	North West Leicestershire	1992	18.6	Historic England GIS file	
Bremhill	Wiltshire	1975	6.6	Historic England GIS file	
Brenchley	Tunbridge Wells	1969		Leo Hall completion project	
Brent Eleigh	Babergh	1973	53.3	Historic England GIS file	
Brent Pelham	East Hertfordshire	1977	18.6	Historic England GIS file	
Brentham Garden Estate	Ealing	1969	25.0	Historic England GIS file	
Brentry	City of Bristol			Leo Hall completion project	
Brentwood Town Centre	Brentwood	1981	16.2	Historic England GIS file	
Bretby	South Derbyshire	1976	53.8	Historic England GIS file	
Bretforton	Wychavon	1969	18.6	Historic England GIS file	
Bretherton	Chorley	1990	18.7	Historic England GIS file	
Brettenham	Babergh	1973	143.4	Historic England GIS file	
Brettenham (Breckland)	Breckland	1993		Leo Hall completion project	
Brewery	City and County of the City of London	1985	0.7	Historic England GIS file	
Brewood	South Staffordshire	1969	35.5	Historic England GIS file	
Briars Brook	West Lancashire			Leo Hall completion project	
Briary	Isle of Wight	1979		Leo Hall completion project	
Brick Lane and Fournier Street	Tower Hamlets	1969	35.0	Historic England GIS file	
Brickendon	East Hertfordshire	1991	29.5	Historic England GIS file	
Brickfield Gardens	Tower Hamlets	2008	4.3	Historic England GIS file	
Bridestowe	West Devon	1993	3.7	Historic England GIS file	
Bridge	Canterbury	1995	41.4	Historic England GIS file	
Bridge Street (Guildford)	Guildford	2003	2.4	Historic England GIS file	
Bridge Street (Mansfield)	Mansfield	1974	6.8	Historic England GIS file	1
Bridge Street (Walsall)	Walsall	1983	7.2	Historic England GIS file	1
Bridge Street (Warrington)	Warrington	1980	4.8	Historic England GIS file	1
Bridges (Gateshead)	Gateshead			Leo Hall completion project	
Bridgewater Canal, Leigh	Wigan	1994	24.9	Historic England GIS file	
Bridgnorth	Shropshire	1971	65.8	Historic England GIS file	
Bridgtown	Cannock Chase			Leo Hall completion project	
Bridgwater, Central Area and Dock	Sedgemoor	1972	32.3	Historic England GIS file	
Bridgwater, Church St and St John the Baptist Church	Sedgemoor	1977	2.7	Historic England GIS file	

Bridgwater, Northfield	Sedgemoor	1977	5.6	Historic England GIS file	
Bridlington Hilderthorpe	East Riding of Yorkshire	2010	16.4	Historic England GIS file	
Bridlington Old Town	East Riding of Yorkshire	1969	29.2	Historic England GIS file	
Bridlington Quay	East Riding of Yorkshire	2010	15.9	Historic England GIS file	1
Bridport	West Dorset			Leo Hall completion project	
Brierfield Mills	Pendle	2006	9.9	Historic England GIS file	1
Brierley	Barnsley	1993	23.8	Historic England GIS file	
Brierley Hill High Street	Dudley			Leo Hall completion project	1
Brigg	North Lincolnshire	1971	15.4	Historic England GIS file	
Brighstone	Isle of Wight	1969		Leo Hall completion project	
Brightholmlee	Sheffield			Leo Hall completion project	
Brightlingse Hall and All Saints' Church	Tendring		4.3	Historic England GIS file	
Brightlingsea	Tendring	1975	25.4	Historic England GIS file	
Brighton Road	Crawley	2009	3.6	Historic England GIS file	
Brightwalton	West Berkshire	1977		Leo Hall completion project	
Brightwalton Green	West Berkshire	1978		Leo Hall completion project	
Brightwell Baldwin	South Oxfordshire	1990	50.6	Historic England GIS file	
Brightwell-cum-Sotwell	South Oxfordshire	1970	30.2	Historic England GIS file	
Brigstock	East Northamptonshire	1971	22.5	Historic England GIS file	
Brill	Aylesbury Vale	1980	14.2	Historic England GIS file	
Brimington	Chesterfield			Leo Hall completion project	
Brimpsfield	Cotswold	1989	8.9	Historic England GIS file	
Brimpton	West Berkshire	1971		Leo Hall completion project	
Brindle	Chorley	1990	6.1	Historic England GIS file	
Bringhurst	Harborough			Leo Hall completion project	
Brinkley	East Cambridgeshire	1974	19.5	Historic England GIS file	
Brinklow	Rugby			Leo Hall completion project	
Brinsley	Broxtowe	1979	4.1	Historic England GIS file	
Brinton with Thornage	North Norfolk	1975	99.4	Historic England GIS file	
Brisley	Breckland	1976		Leo Hall completion project	
Brislington	City of Bristol			Leo Hall completion project	
Britannia Square	Worcester	1969	9.4	Historic England GIS file	

Brittains Farm, Sevenoaks	Sevenoaks			Leo Hall completion project	
Britwell Salome	South Oxfordshire	1993	74.2	Historic England GIS file	
Brixham Town	Torbay	1973	50.3	Historic England GIS file	1
Brixton	Lambeth	1980	20.1	Historic England GIS file	
Brixton Deverill	Wiltshire	1975	12.8	Historic England GIS file	
Brixton Road	Lambeth	1968	15.2	Historic England GIS file	
Brixton Water Lane	Lambeth	1969	1.7	Historic England GIS file	
Brixworth	Daventry	1973	17.6	Historic England GIS file	
Broad Blunsdon	Swindon	1990	8.2	Historic England GIS file	
Broad Campden	Cotswold	1975	14.8	Historic England GIS file	
Broad Chalke	Wiltshire	1975	69.3	Historic England GIS file	
Broad Hinton	Wiltshire	1977	7.3	Historic England GIS file	
Broad Marston	Wychavon	1976	9.6	Historic England GIS file	
Broadclyst	East Devon			Leo Hall completion project	
Broadham Green and Spring Lane, Oxted	Tandridge	1990	31.2	Historic England GIS file	
Broadhembury	East Devon			Leo Hall completion project	
Broadhempston	Teignbridge	1977	14.6	Historic England GIS file	
Broadmoor	Mole Valley	1974	4.3	Historic England GIS file	
Broadstairs	Thanet	1970		Leo Hall completion project	
Broadwater (Marymead)	Stevenage	2007	18.8	Historic England GIS file	
Broadwater (Worthing)	Worthing			Leo Hall completion project	
Broadwater Green	Worthing			Leo Hall completion project	
Broadway (City of Kingston upon Hull)	City of Kingston upon Hull	1994	3.6	Historic England GIS file	
Broadway (Wychavon)	Wychavon	1969	97.9	Historic England GIS file	
Broadway and Christchurch Gardens	City of Westminster	1985	6.6	Historic England GIS file	
Broadway Market	Hackney	1995	4.0	Historic England GIS file	
Broadwell	Cotswold	1977	18.4	Historic England GIS file	
Broadwey, Wey Valley	Weymouth and Portland			Leo Hall completion project	
Broadwindsor	West Dorset			Leo Hall completion project	
Broadwood-kelly	West Devon	1993	2.4	Historic England GIS file	
Brockdish	South Norfolk	1975	15.5	Historic England GIS file	
Brockenhurst	New Forest National Park Authority	2009	51.7	Historic England GIS file	

Brockhall	Daventry	1976	75.0	Historic England GIS file	
Brockham	Mole Valley	1970	52.4	Historic England GIS file	
Brockhampton	Cotswold	1985	14.9	Historic England GIS file	
Brockhampton (Havant)	Havant			Leo Hall completion project	
Brockley	Lewisham			Leo Hall completion project	
Brockweir	Forest of Dean	1989	5.2	Historic England GIS file	
Brockwell Park	Lambeth	1983	63.2	Historic England GIS file	
Brodsworth	Doncaster	1990	153.1	Historic England GIS file	
Brog Street/Sleight Lane	East Dorset	2007	12.5	Historic England GIS file	
Brogden Grove	Trafford	1976	0.7	Historic England GIS file	
Bromborough Pool	Wirral	1986	14.8	Historic England GIS file	
Bromborough Village	Wirral	1982	2.5	Historic England GIS file	
Bromeswell	Suffolk Coastal	2016	4.2	Historic England GIS file	
Bromfield	Shropshire	1993	13.9	Historic England GIS file	
Bromham	Wiltshire	1991	5.9	Historic England GIS file	
Bromley Common	Bromley	1987	2.0	Historic England GIS file	
Bromley Town Centre	Bromley	1985	39.5	Historic England GIS file	
Bromley, Hayes & Keston Commons	Bromley	2000	60.4	Historic England GIS file	
Brompton (Hambleton)	Hambleton	1987	16.6	Historic England GIS file	
Brompton (Kensington and Chelsea)	Kensington and Chelsea			Leo Hall completion project	
Brompton (Scarborough)	Scarborough	1985	34.0	Historic England GIS file	
Brompton Cemetery	Kensington and Chelsea			Leo Hall completion project	
Brompton Lines	Medway	1981	173.4	Historic England GIS file	
Brompton on Swale	Richmondshire	1977	6.9	Historic England GIS file	
Bromsgrove Town Centre	Bromsgrove	1968	10.5	Historic England GIS file	1
Bromyard	County of Herefordshire	1997	14.2	Historic England GIS file	
Brondesbury	Brent			Leo Hall completion project	
Brook	Isle of Wight	2009		Leo Hall completion project	
Brook Bottom (High Peak)	High Peak	1976	15.0	Historic England GIS file	
Brook Bottom (Stockport)	Stockport	1976	34.1	Historic England GIS file	
Brook Green	Hammersmith and Fulham			Leo Hall completion project	
Brook Street, Northumberland Heath	Bexley	1992	1.5	Historic England GIS file	

Brooke	South Norfolk	1975	112.5	Historic England GIS file	
Brookhouse	Lancaster			Leo Hall completion project	
Brookland	Shepway	1973	6.8	Historic England GIS file	
Brooklands (Elmbridge)	Elmbridge	1989	163.1	Historic England GIS file	1
Brooklands (Manchester)	Manchester	2004	4.9	Historic England GIS file	
Brooklands (Woking)	Woking	1989	1.1	Historic England GIS file	
Brooklands Avenue	Cambridge	2002	21.0	Historic England GIS file	
Brooklyn Crescent, Cheadle	Stockport	1979	5.1	Historic England GIS file	
Brookmill Road	Lewisham			Leo Hall completion project	
Brooksbottoms and Rowlands	Bury	1975	16.0	Historic England GIS file	1
Brookshill Drive & Grimsdyke Estate	Harrow			Leo Hall completion project	
Brookvale West, Basingstoke	Basingstoke and Deane	1999	8.8	Historic England GIS file	
Brookwood Cemetery	Woking	1989	147.2	Historic England GIS file	1
Broom	Stratford-on-Avon			Leo Hall completion project	
Broom Green	Breckland			Leo Hall completion project	
Broom Water	Richmond upon Thames	1977	4.6	Historic England GIS file	
Broome	Wyre Forest	1991	12.7	Historic England GIS file	
Broome Park	Canterbury	1987	272.2	Historic England GIS file	
Broomfield	Canterbury	1972	7.4	Historic England GIS file	
Broomfield (Chelmsford)	Chelmsford			Leo Hall completion project	
Broomfield (Maidstone)	Maidstone			Leo Hall completion project	
Broomhall	Sheffield			Leo Hall completion project	
Broomhill	Sheffield			Leo Hall completion project	
Broomhill, Orpington	Bromley	1989	1.5	Historic England GIS file	
Broomley	Northumberland	2002	6.5	Historic England GIS file	
Broseley	Shropshire	1988	71.8	Historic England GIS file	
Brotton	Redcar and Cleveland	1978	11.8	Historic England GIS file	1
Brough	East Riding of Yorkshire	2005	6.3	Historic England GIS file	
Broughton (Huntingdonshire)	Huntingdonshire	1978	10.9	Historic England GIS file	
Broughton (Kettering)	Kettering	2014	22.9	Historic England GIS file	
Broughton (Milton Keynes)	Milton Keynes	1978	4.1	Historic England GIS file	
Broughton (Test Valley)	Test Valley	1971	52.8	Historic England GIS file	

Broughton Gifford	Wiltshire	1975	43.3	Historic England GIS file	
Broughton in Furness	Lake District National Park Authority	1982	45.4	Historic England GIS file	
Brow Top, Workington	Allerdale	1974	1.7	Historic England GIS file	
Brown and Chilton Candover	Basingstoke and Deane	1981	73.7	Historic England GIS file	
Browning Road, Leytonstone	Waltham Forest	1973	0.7	Historic England GIS file	
Broxbourne	Broxbourne			Leo Hall completion project	
Bruce Castle	Haringey	1976		Leo Hall completion project	
Bruce Grove	Haringey	1991		Leo Hall completion project	1
Bruera	Cheshire West and Chester (UA)			Leo Hall completion project	
Brund	Peak District National Park Authority	1998	2.6	Historic England GIS file	
Brunstead Road	Poole	1989	8.7	Historic England GIS file	
Brunswick	Ealing	2004	7.6	Historic England GIS file	
Brunswick Town	The City of Brighton and Hove	1969	38.8	Historic England GIS file	
Brunthwaite	Bradford	1977	4.6	Historic England GIS file	
Bruntingthorpe	Harborough			Leo Hall completion project	
Brunton	Wiltshire	1994	6.6	Historic England GIS file	
Brusselton	County Durham	1993	2.1	Historic England GIS file	
Bruton	South Somerset	1969	42.6	Historic England GIS file	
Bubbenhall	Warwick	1969	13.0	Historic England GIS file	
Buck Lane	Brent			Leo Hall completion project	
Buckden (Huntingdonshire)	Huntingdonshire	1974	21.4	Historic England GIS file	
Buckden (Yorkshire Dales National Park Authority)	Yorkshire Dales National Park Authority	1969	5.4	Historic England GIS file	
Buckfastleigh	Dartmoor National Park Authority	1976	23.7	Historic England GIS file	
Buckingham	Aylesbury Vale	1971	43.0	Historic England GIS file	
Buckland (Aylesbury Vale)	Aylesbury Vale	1976	13.3	Historic England GIS file	
Buckland (Lymington)	New Forest	1999	29.3	Historic England GIS file	
Buckland (Mole Valley)	Mole Valley	1970	19.4	Historic England GIS file	
Buckland (Tewkesbury)	Tewkesbury	1977	16.2	Historic England GIS file	
Buckland (Vale of White Horse)	Vale of White Horse	1971	21.4	Historic England GIS file	
Buckland Brewer	Torridge	1991	8.9	Historic England GIS file	
Buckland Dinham	Mendip	1989	30.6	Historic England GIS file	
Buckland Monachorum	West Devon	1977	9.8	Historic England GIS file	

Buckland Newton	West Dorset			Leo Hall completion project	
Buckland St Mary	South Somerset	1989	10.2	Historic England GIS file	
Bucklebury	West Berkshire	1971		Leo Hall completion project	
Bucklers Hard	New Forest National Park Authority	2009	12.5	Historic England GIS file	
Buckminster	Melton			Leo Hall completion project	
Bucknell	Shropshire	1994	6.8	Historic England GIS file	
Bucks Mills	Torridge	1971	3.4	Historic England GIS file	
Budd's Green, Shipbourne	Tonbridge and Malling	1993	2.4	Historic England GIS file	
Bude	Cornwall	1988	57.7	Historic England GIS file	
Budleigh Salterton	East Devon			Leo Hall completion project	
Bugbrooke	South Northamptonshire	1991	21.8	Historic England GIS file	
Bugthorpe	East Riding of Yorkshire	1994	21.9	Historic England GIS file	
Bulcote	Newark and Sherwood	1974	20.1	Historic England GIS file	
Bulford	Wiltshire	1985	8.4	Historic England GIS file	
Bulkington	Nuneaton and Bedworth	1985	2.9	Historic England GIS file	
Bullen Corner, East Peckham	Tonbridge and Malling	1993	2.0	Historic England GIS file	
Bulls Bridge	Hillingdon	1973	1.6	Historic England GIS file	1
Bulmer (Braintree)	Braintree	1989	11.9	Historic England GIS file	
Bulmer (Ryedale)	Ryedale	1985	10.5	Historic England GIS file	
Bulwell	City of Nottingham	2016	17.8	Historic England GIS file	
Bulwick	East Northamptonshire	1971	4.5	Historic England GIS file	
Bumble Hole, Netherton	Dudley			Leo Hall completion project	
Bungay	Waveney	1970	42.8	Historic England GIS file	
Bunhill Fields-Finsbury Square	Islington			Leo Hall completion project	1
Bunny	Rushcliffe	1976	25.6	Historic England GIS file	
Buntingford	East Hertfordshire	1968	21.5	Historic England GIS file	
Burbage (Hinckley and Bosworth)	Hinckley and Bosworth	1973	8.6	Historic England GIS file	
Burbage (Wiltshire)	Wiltshire	1993	24.7	Historic England GIS file	
Burchetts Green	Windsor and Maidenhead			Leo Hall completion project	
Burcombe	Wiltshire		7.0	Historic England GIS file	
Bures Hamlet	Braintree	1969	10.9	Historic England GIS file	
Bures St Mary	Babergh	1973	110.3	Historic England GIS file	

Burford	West Oxfordshire	1970	82.2	Historic England GIS file
Burgh by Sands	Carlisle	1978	27.4	Historic England GIS file
Burgh Heath Road	Epsom and Ewell	1988	20.0	Historic England GIS file
Burgh le Marsh	East Lindsey	1972	7.9	Historic England GIS file
Burgh next Aylsham	Broadland	2000	25.5	Historic England GIS file
Burghill	County of Herefordshire	1971	13.5	Historic England GIS file
Burghwallis	Doncaster	1978	9.5	Historic England GIS file
Buriton	East Hampshire	1968		Leo Hall completion project
Burley	New Forest National Park Authority	2009	539.5	Historic England GIS file
Burley in Wharfedale	Bradford	1977	33.3	Historic England GIS file
Burley The Village	Leeds			Leo Hall completion project
Burlington Road	Ipswich	1977	5.4	Historic England GIS file
Burneston	Hambleton	1989	6.4	Historic England GIS file
Burnhall	County Durham	1981	144.3	Historic England GIS file
Burnham	South Bucks			Leo Hall completion project
Burnham Market	King's Lynn and West Norfolk	1975	29.2	Historic England GIS file
Burnham Norton	King's Lynn and West Norfolk	1977	7.6	Historic England GIS file
Burnham Overy Mills	King's Lynn and West Norfolk	1986	3.7	Historic England GIS file
Burnham Overy Staithe	King's Lynn and West Norfolk	1977	16.2	Historic England GIS file
Burnham Overy Town	King's Lynn and West Norfolk	1977	8.4	Historic England GIS file
Burnham Thorpe	King's Lynn and West Norfolk	1977	38.6	Historic England GIS file
Burnham-on-Crouch	Maldon	1969	25.5	Historic England GIS file
Burnham-on-Sea	Sedgemoor	1988	9.5	Historic England GIS file
Burniston	Scarborough	1977	7.6	Historic England GIS file
Burnley Town Centre	Burnley			Leo Hall completion project
Burnley Wood	Burnley			Leo Hall completion project
Burnopfield	County Durham	1984	26.3	Historic England GIS file
Burnsall	Yorkshire Dales National Park Authority	1969	8.3	Historic England GIS file
Burpham and Wepham	South Downs National Park Authority	1998	43.9	Historic England GIS file
Burrington	North Devon	1975	3.2	Historic England GIS file
Burrough Green	East Cambridgeshire	1974	13.5	Historic England GIS file
Burrough on the Hill	Melton			Leo Hall completion project

Bursledon Windmill	Eastleigh	1990	2.8	Historic England GIS file	
Burslem Town Centre	Stoke-on-Trent	1972	10.9	Historic England GIS file	
Burston	South Norfolk		3.9	Historic England GIS file	
Burstow	Tandridge	1990	5.9	Historic England GIS file	
Burton (Christchurch)	Christchurch	1986	34.2	Historic England GIS file	
Burton (South Lakeland)	South Lakeland	1969	4.8	Historic England GIS file	
Burton (West Lindsey)	West Lindsey	1989	35.9	Historic England GIS file	
Burton Agnes	East Riding of Yorkshire	1974	24.8	Historic England GIS file	
Burton Bradstock	West Dorset			Leo Hall completion project	
Burton in Lonsdale	Craven	1978		Leo Hall completion project	
Burton Latimer	Kettering	1981	41.1	Historic England GIS file	
Burton Le Coggles	South Kesteven	1982		Leo Hall completion project	
Burton Leonard	Harrogate	1976	15.5	Historic England GIS file	
Burton Manor Village	Stafford	2008	7.3	Historic England GIS file	
Burton Overy	Harborough			Leo Hall completion project	
Burton Pidsea	East Riding of Yorkshire	1974	17.7	Historic England GIS file	
Burton upon Stather	North Lincolnshire	1970	7.3	Historic England GIS file	
Burton upon Trent Town Centre, Burton upon Trent	East Staffordshire	1990	87.5	Historic England GIS file	
Burton, Neston	Cheshire West and Chester (UA)			Leo Hall completion project	
Burton, Tarporley	Cheshire West and Chester (UA)			Leo Hall completion project	
Burtons', St Leonards	Hastings	1972	17.0	Historic England GIS file	
Burts Hill/Merrifield	East Dorset	2006	62.6	Historic England GIS file	
Burwarton	Shropshire	1981	17.7	Historic England GIS file	
Burwash	Rother			Leo Hall completion project	
Burwell High Town	East Cambridgeshire	1974	20.1	Historic England GIS file	
Burwell North Street	East Cambridgeshire	1974	33.7	Historic England GIS file	
Bury (South Downs National Park Authority)	South Downs National Park Authority	1984	17.3	Historic England GIS file	
Bury Green	East Hertfordshire	1973	10.1	Historic England GIS file	
Bury Road	Gosport	1975	11.8	Historic England GIS file	
Bury St Edmunds, Town Centre	St. Edmundsbury	1973	95.1	Historic England GIS file	
Bury St Edmunds, Victoria Street	St. Edmundsbury	1987	28.7	Historic England GIS file	
Bury Town Centre	Bury	1978	13.8	Historic England GIS file	1

Buscot	Vale of White Horse	1971	3.9	Historic England GIS file	
Bush Hill Park	Enfield			Leo Hall completion project	
Bushbury Hill	City of Wolverhampton			Leo Hall completion project	
Bushey Heath, High Road	Hertsmere			Leo Hall completion project	
Bushey Heath, The Lake	Hertsmere			Leo Hall completion project	
Bushey High Street and Melbourne Road	Hertsmere			Leo Hall completion project	
Bushley	Malvern Hills			Leo Hall completion project	
Bushy Park	Richmond upon Thames	1991	433.6	Historic England GIS file	
Buslingthorpe	Leeds			Leo Hall completion project	1
Bussage and Brownshill	Stroud	1991	31.9	Historic England GIS file	
Butchers Lane, Mereworth	Tonbridge and Malling	1993	1.8	Historic England GIS file	
Bute Street	Stockton-on-Tees	1987	0.2	Historic England GIS file	
Butleigh	Mendip	1994	46.8	Historic England GIS file	
Butley Town	Cheshire East (UA)	1972		Leo Hall completion project	
Butterley	Kirklees	1981	3.7	Historic England GIS file	
Buttermarket Street	Warrington	1972	3.4	Historic England GIS file	
Butterton (Newcastle-under-Lyme)	Newcastle-under-Lyme	2006	17.1	Historic England GIS file	
Butterton (Peak District National Park Authority)	Peak District National Park Authority	1986	38.3	Historic England GIS file	
Butterworth Hall	Rochdale	2006	3.0	Historic England GIS file	
Butterworth Hall (Municipal Buildings)	Rochdale	2006	1.9	Historic England GIS file	
Butts Close, Hitchin	North Hertfordshire	2011	15.0	Historic England GIS file	
Butts Hill, Wrotham	Tonbridge and Malling	1993	0.6	Historic England GIS file	
Buxton Central	High Peak	1968	42.5	Historic England GIS file	
Buxton College	High Peak	1989	26.6	Historic England GIS file	
Buxton Fairfield	High Peak	1994	51.1	Historic England GIS file	
Buxton Hardwick	High Peak	1989	14.9	Historic England GIS file	
Buxton Road Macclesfield	Cheshire East (UA)	1990		Leo Hall completion project	
Buxton The Park	High Peak	1983	46.0	Historic England GIS file	
Buxworth	High Peak		9.5	Historic England GIS file	
Byfleet Corner and Rosemount Parade, West Byfleet	Woking	1992	2.1	Historic England GIS file	
Byfleet Village	Woking	1992	2.2	Historic England GIS file	
Bythorn	Huntingdonshire		9.5	Historic England GIS file	

Byworth	South Downs National Park Authority	1984	4.4	Historic England GIS file	
Cadbury Castle	South Somerset	1979	35.2	Historic England GIS file	
Caddington	Central Bedfordshire			Leo Hall completion project	
Cade Street	Wealden	1995	5.2	Historic England GIS file	
Cadeby	Hinckley and Bosworth	1989	10.7	Historic England GIS file	
Cadeleigh	Mid Devon	1990		Leo Hall completion project	
Cadgwith	Cornwall	1978	6.5	Historic England GIS file	
Cadmore End	Wycombe		9.0	Historic England GIS file	
Cadmore End Common	Wycombe		42.7	Historic England GIS file	
Cadogan Road	Kingston upon Thames	1989	8.0	Historic England GIS file	
Caistor	West Lindsey	1970	13.9	Historic England GIS file	
Calabria Road	Islington			Leo Hall completion project	
Calbourne	Isle of Wight	1969		Leo Hall completion project	
Calcot	Cotswold	2008	1.9	Historic England GIS file	
Caldbeck (Allerdale)	Allerdale	1984	2.0	Historic England GIS file	
Caldbeck (Lake District National Park Authority)	Lake District National Park Authority	1983	14.8	Historic England GIS file	
Caldecote	South Cambridgeshire			Leo Hall completion project	
Calder Vale	Wyre	1974	29.6	Historic England GIS file	
Caldmore Green	Walsall	1987	1.4	Historic England GIS file	1
Caldon Canal (Staffordshire Moorlands)	Staffordshire Moorlands	1996	47.2	Historic England GIS file	
Caldon Canal (Stoke-on-Trent)	Stoke-on-Trent	1993	26.5	Historic England GIS file	1
Caldred - Village Green	Dover			Leo Hall completion project	
Caldy	Wirral	1974	95.6	Historic England GIS file	
Cale Green	Stockport	2006	23.8	Historic England GIS file	
Calf Hall and Gillians, Barnoldswick	Pendle	2005	77.9	Historic England GIS file	
Callestick	Cornwall	1991	2.4	Historic England GIS file	
Callington	Cornwall	1994	6.7	Historic England GIS file	
Callow Hall	Derbyshire Dales	1981	11.2	Historic England GIS file	
Calmsden	Cotswold	2008	9.9	Historic England GIS file	
Calne	Wiltshire	1973	34.9	Historic England GIS file	
Calstock	Cornwall	1986	24.2	Historic England GIS file	
Calton	Peak District National Park Authority	1997	19.0	Historic England GIS file	

Calton Lees	Peak District National Park Authority	1997	4.5	Historic England GIS file	
Calver	Peak District National Park Authority	1997	18.1	Historic England GIS file	
Calverley	Leeds			Leo Hall completion project	
Calverley Bridge	Leeds			Leo Hall completion project	
Calverton (Gedling)	Gedling	1974	14.3	Historic England GIS file	
Calverton (Milton Keynes)	Milton Keynes	1971	22.2	Historic England GIS file	
Camberwell Green SE5	Southwark	1981	8.9	Historic England GIS file	
Camberwell Grove SE5	Southwark	1970	45.2	Historic England GIS file	
Camberwell New Road SE5	Southwark	1968	8.6	Historic England GIS file	
Cambo	Northumberland	1975	4.6	Historic England GIS file	
Camborne, Town Centre	Cornwall	2004	59.6	Historic England GIS file	
Cambridge Park	Richmond upon Thames	1974	11.0	Historic England GIS file	
Camden Broadway	Camden	2005	2.4	Historic England GIS file	
Camden Square	Camden	1974	28.2	Historic England GIS file	
Camden Town	Camden	1986	30.7	Historic England GIS file	
Camelford	Cornwall	1986	17.3	Historic England GIS file	
Camelsdale and Hammer	Chichester	1984	8.0	Historic England GIS file	
Camp Terrace	North Tyneside	1975	15.4	Historic England GIS file	
Campbell Road, Southsea	City of Portsmouth	1972	14.7	Historic England GIS file	
Camperdown, Great Yarmouth	Great Yarmouth	1969	15.7	Historic England GIS file	
Campsall	Doncaster	1970	27.9	Historic England GIS file	
Campsbourne	Haringey	1994		Leo Hall completion project	
Cams Hall	Fareham	1982	97.7	Historic England GIS file	
Canal	City of Nottingham	1983	12.1	Historic England GIS file	1
Canalside	Ealing	1993	28.8	Historic England GIS file	
Canalside	Burnley			Leo Hall completion project	
Canewdon Church	Rochford	1986		Leo Hall completion project	
Canewdon High Street	Rochford	1992		Leo Hall completion project	
Canford Cliffs Village	Poole	1989	14.5	Historic England GIS file	
Canford Magna	Poole	1977	73.6	Historic England GIS file	
Canning Circus	City of Nottingham	1979	21.8	Historic England GIS file	1
Canning Street	Liverpool			Leo Hall completion project	

Cannington	Sedgemoor	1991	6.3	Historic England GIS file	
Cannock Town Centre	Cannock Chase			Leo Hall completion project	
Canonbury	Islington			Leo Hall completion project	
Canons Ashby	Daventry	1976	74.1	Historic England GIS file	
Canons Park Estate	Harrow			Leo Hall completion project	
Canterbury and Whitstable Railway, Hackington	Canterbury	1996	1.2	Historic England GIS file	
Canterbury and Whitstable Railway, Hackington and Blean	Canterbury	1995	11.4	Historic England GIS file	
Canterbury and Whitstable Railway, St Stephen's	Canterbury	1998	2.4	Historic England GIS file	
Canterbury and Whitstable Railway, Whitstable Station	Canterbury	1991	5.8	Historic England GIS file	
Canterbury City	Canterbury	1996	127.0	Historic England GIS file	
Cantsfield	Lancaster			Leo Hall completion project	
Canute Road	City of Southampton	1986	5.2	Historic England GIS file	
Cape Hill Town Centre	Sandwell	2012	2.2	Historic England GIS file	
Capel	Mole Valley	1975	16.8	Historic England GIS file	
Capenhurst	Cheshire West and Chester (UA)			Leo Hall completion project	
Capheaton	Northumberland	1988	3.4	Historic England GIS file	
Car Colston	Rushcliffe	1975	65.5	Historic England GIS file	
Carbrooke	Breckland	1988		Leo Hall completion project	
Cardington (Bedford)	Bedford	1970	12.5	Historic England GIS file	
Cardington (Shropshire)	Shropshire	1977	6.9	Historic England GIS file	
Carew Manor	Sutton			Leo Hall completion project	
Cargate Avenue	Rushmoor			Leo Hall completion project	
Cargreen	Cornwall	1979	5.0	Historic England GIS file	
Carisbrooke	Isle of Wight	1969		Leo Hall completion project	1
Carleton	Craven	1979		Leo Hall completion project	
Carline	Lincoln	1983		Leo Hall completion project	1
Carlisle City Centre	Carlisle	1986	72.9	Historic England GIS file	
Carlisle-Settle Railway	Carlisle	1991	56.6	Historic England GIS file	
Carlton	Barnsley	1997	4.4	Historic England GIS file	
Carlton and Chellington	Bedford	1974	11.9	Historic England GIS file	
Carlton Crescent	City of Southampton	1972	8.6	Historic England GIS file	
Carlton Curlieu	Harborough			Leo Hall completion project	

Carlton Hill	The City of Brighton and Hove	2008	1.6	Historic England GIS file
Carlton Husthwaite	Hambleton	1988	7.2	Historic England GIS file
Carlton in Cleveland	North York Moors National Park Authority	1977	10.5	Historic England GIS file
Carlton in Lindrick	Bassetlaw			Leo Hall completion project
Carlton Square	Tower Hamlets	1987	9.0	Historic England GIS file
Carlton-on-Trent	Newark and Sherwood	1992	35.6	Historic England GIS file
Carn Brea	Cornwall	1974	128.6	Historic England GIS file
Carnfield Hall	Bolsover	1989	45.2	Historic England GIS file
Carnforth	Lancaster			Leo Hall completion project
Carnyorth	Cornwall	2002	8.4	Historic England GIS file
Caroline Gardens SE15	Southwark	1968	2.8	Historic England GIS file
Carperby	Yorkshire Dales National Park Authority	2001	34.8	Historic England GIS file
Carr Hall and Wheatley Lane Road, Barrowford	Pendle	1984	44.7	Historic England GIS file
Carr Hall Road, Barrowford	Pendle	1984	13.4	Historic England GIS file
Carr Houses	Sefton	1991	2.0	Historic England GIS file
Carrbrook	Tameside	1975		Leo Hall completion project
Carshalton Park	Sutton			Leo Hall completion project
Carshalton Village	Sutton			Leo Hall completion project
Carsington and Hopton	Derbyshire Dales	1971	50.8	Historic England GIS file
Cartledge	North East Derbyshire	1990	2.7	Historic England GIS file
Cartmel	South Lakeland		55.5	Historic England GIS file
Cary Park	Torbay	1987	10.5	Historic England GIS file
Casewick	South Kesteven	1998		Leo Hall completion project
Cassington	West Oxfordshire	1992	12.2	Historic England GIS file
Castelnau	Richmond upon Thames	1977	35.5	Historic England GIS file
Castle (City of Leicester)	City of Leicester	1969	9.4	Historic England GIS file
Castle (City of Nottingham)	City of Nottingham	1969	10.7	Historic England GIS file
Castle Acre	King's Lynn and West Norfolk	1971	45.9	Historic England GIS file
Castle Ashby	South Northamptonshire	1986	29.0	Historic England GIS file
Castle Bolton	Yorkshire Dales National Park Authority	1999	51.4	Historic England GIS file
Castle Bromwich	Solihull			Leo Hall completion project
Castle Bytham	South Kesteven	1973		Leo Hall completion project

Castle Camps	South Cambridgeshire			Leo Hall completion project	
Castle Cary	South Somerset	1971	24.2	Historic England GIS file	
Castle Combe	Wiltshire	1973	181.7	Historic England GIS file	
Castle Donington	North West Leicestershire	1972	34.7	Historic England GIS file	
Castle Eaton	Swindon	1975	9.6	Historic England GIS file	
Castle Eden	County Durham	1976	167.5	Historic England GIS file	
Castle Goring	Worthing			Leo Hall completion project	
Castle Green and Bath Place, Taunton	Taunton Deane	1975	3.6	Historic England GIS file	
Castle Hedingham	Braintree	1969	37.5	Historic England GIS file	
Castle Hill, Dudley	Dudley			Leo Hall completion project	
Castle Hill, Maidenhead	Windsor and Maidenhead			Leo Hall completion project	
Castle Rising	King's Lynn and West Norfolk	1979	37.1	Historic England GIS file	
Castle Road	City of Portsmouth	1969	9.2	Historic England GIS file	
Castle Street	Liverpool			Leo Hall completion project	
Castle Top, Lea Bridge and High Peak Junction	Derbyshire Dales	1990	73.7	Historic England GIS file	
Castlecroft Gardens	City of Wolverhampton			Leo Hall completion project	
Castlefield	Manchester	1979	54.6	Historic England GIS file	
Castlemorton	Malvern Hills			Leo Hall completion project	
Castlethorpe	Milton Keynes	1972	14.3	Historic England GIS file	
Castleton (North York Moors National Park Authority)	North York Moors National Park Authority	1995	11.8	Historic England GIS file	
Castleton (Peak District National Park Authority)	Peak District National Park Authority	1976	18.0	Historic England GIS file	
Castleton (South)	Rochdale	2007	14.3	Historic England GIS file	1
Caston	Breckland	1976		Leo Hall completion project	
Castor	City of Peterborough	1969	27.1	Historic England GIS file	
Caterham Barracks	Tandridge	1996	10.8	Historic England GIS file	
Catfield	North Norfolk	1975	2.9	Historic England GIS file	
Cathedral (Blackburn with Darwen)	Blackburn with Darwen	1992	4.4	Historic England GIS file	
Cathedral (Manchester)	Manchester	1972	8.1	Historic England GIS file	
Cathedral (Salford)	Salford	1972	7.9	Historic England GIS file	
Cathedral and City Centre	Lincoln	1968		Leo Hall completion project	1
Cathedral Precinct	Bradford	1973	4.9	Historic England GIS file	
Cathedral Precincts	Gloucester	1968	12.5	Historic England GIS file	

Cathedral, Wakefield	Wakefield			Leo Hall completion project	
Catherington	East Hampshire	2003		Leo Hall completion project	
Catisfield	Fareham	1994	1.7	Historic England GIS file	
Cator Road, Penge	Bromley	1984	7.0	Historic England GIS file	
Catterick Village	Richmondshire	1977	12.1	Historic England GIS file	
Catthorpe	Harborough			Leo Hall completion project	
Cattistock	West Dorset			Leo Hall completion project	
Catwick	East Riding of Yorkshire	2006	8.4	Historic England GIS file	
Catworth	Huntingdonshire		16.3	Historic England GIS file	
Caudle Green	Cotswold	2008	2.9	Historic England GIS file	
Caunton	Newark and Sherwood	1974	40.7	Historic England GIS file	
Cavendish	St. Edmundsbury	1973	36.0	Historic England GIS file	
Cavendish Bridge	North West Leicestershire	1992	8.1	Historic England GIS file	
Caverswall	Staffordshire Moorlands	1970	17.1	Historic England GIS file	
Cawood	Selby	1976	36.1	Historic England GIS file	
Cawston	Broadland	1979	11.2	Historic England GIS file	
Cawthorne	Barnsley	1970	17.3	Historic England GIS file	
Caxton	South Cambridgeshire			Leo Hall completion project	
Caythorpe/Frieston	South Kesteven	1974		Leo Hall completion project	
Cayton	Scarborough	1985	2.5	Historic England GIS file	1
Cedar Way	City of Wolverhampton			Leo Hall completion project	
Cedars Avenue	Three Rivers	2006		Leo Hall completion project	
Cellar Hill and Greenstreet	Swale	2000	5.4	Historic England GIS file	1
Cemeteries	Ipswich	1995	25.3	Historic England GIS file	
Central (Cambridge)	Cambridge	1969	572.9	Historic England GIS file	
Central (Cheltenham)	Cheltenham	1973	594.1	Historic England GIS file	
Central (Ipswich)	Ipswich	1974	49.2	Historic England GIS file	
Central (Newcastle upon Tyne)	Newcastle upon Tyne			Leo Hall completion project	
Central (University and City)	Oxford	1971	257.1	Historic England GIS file	
Central Area Canal Wharf	Leeds			Leo Hall completion project	
Central Barrow	Barrow-in-Furness			Leo Hall completion project	
Central Croydon	Croydon	1982	10.2	Historic England GIS file	

Central Eastern Riverside	Leeds			Leo Hall completion project	
Central Fulham	Hammersmith and Fulham			Leo Hall completion project	
Central Grimsby	North East Lincolnshire	1990	14.5	Historic England GIS file	1
Central Historic Core	York	1968	205.8	Historic England GIS file	
Central Rainhill	St. Helens	1976	6.1	Historic England GIS file	1
Central Richmond	Richmond upon Thames	1969	22.7	Historic England GIS file	
Cerne Abbas	West Dorset			Leo Hall completion project	
Chacewater	Cornwall	1991	19.6	Historic England GIS file	
Chackmore	Aylesbury Vale	1991	2.6	Historic England GIS file	
Chacombe	South Northamptonshire	1986	24.3	Historic England GIS file	
Chaddesley Corbett	Wyre Forest	1969	7.7	Historic England GIS file	
Chaddleworth	West Berkshire	1978		Leo Hall completion project	
Chadkirk	Stockport	2006	7.3	Historic England GIS file	
Chadwell Heath Anti-aircraft Gun Site	Barking and Dagenham	1990	2.1	Historic England GIS file	1
Chaffcombe	South Somerset	1981	4.9	Historic England GIS file	
Chagford	Dartmoor National Park Authority	1973	21.3	Historic England GIS file	
Chailey (St George's)	Lewes	1995	2.8	Historic England GIS file	
Chailey Green	Lewes	1976	19.0	Historic England GIS file	
Chaldon	Tandridge	1973	6.8	Historic England GIS file	
Chaldon Herring	Purbeck	1981	8.1	Historic England GIS file	
Chalfont St Giles	Chiltern	1969	9.8	Historic England GIS file	
Chalford Hill	Stroud	1986	27.7	Historic England GIS file	
Chalford Vale	Stroud	1986	10.5	Historic England GIS file	
Chalgrove	South Oxfordshire	1992	1.6	Historic England GIS file	
Chalk Lane	Epsom and Ewell	1973	17.9	Historic England GIS file	
Chalton	East Hampshire	1977		Leo Hall completion project	
Chamberlain's Lane	South Staffordshire		5.9	Historic England GIS file	
Chancery Lane	City and County of the City of London	1974	6.6	Historic England GIS file	
Chancery Lane, Beckenham	Bromley	1973	2.6	Historic England GIS file	
Chantry Park	Ipswich	2005	50.1	Historic England GIS file	
Chapel Allerton	Leeds			Leo Hall completion project	
Chapel Ash	City of Wolverhampton			Leo Hall completion project	

Chapel Brampton	Daventry	1978	8.9	Historic England GIS file	
Chapel House	Tower Hamlets	1987	12.2	Historic England GIS file	
Chapel Market - Penton Street	Islington			Leo Hall completion project	1
Chapel Milton	High Peak		11.7	Historic England GIS file	
Chapel Road	Worthing			Leo Hall completion project	
Chapel-en-le-Frith	High Peak	1971	11.3	Historic England GIS file	
Chapel-en-le-Frith, Town End	High Peak		10.2	Historic England GIS file	
Chapelfields	Coventry	1976	6.8	Historic England GIS file	
Chapelthorpe	Wakefield			Leo Hall completion project	
Chapeltown	Blackburn with Darwen	1970	3.5	Historic England GIS file	
Chapeltown (Leeds)	Leeds			Leo Hall completion project	
Chaple Amble	Cornwall	1997	4.9	Historic England GIS file	
Chapman Houses, Croham Manor Road	Croydon	2008	2.7	Historic England GIS file	
Chappel	Colchester	1969	12.1	Historic England GIS file	
Chard	South Somerset	1973	22.7	Historic England GIS file	
Chardstock	East Devon			Leo Hall completion project	
Charing	Ashford	1996		Leo Hall completion project	
Charlbury	West Oxfordshire	1974	268.7	Historic England GIS file	
Charlcombe	Bath and North East Somerset	1981		Leo Hall completion project	
Charlecote and Hampton Lucy	Stratford-on-Avon			Leo Hall completion project	
Charlestown	Cornwall	1967	33.8	Historic England GIS file	
Charlesworth	High Peak	1996	21.2	Historic England GIS file	
Charlotte Street	Camden	1968	8.6	Historic England GIS file	
Charlotte Street, West	City of Westminster	1974	1.9	Historic England GIS file	
Charlotteville	Guildford	1990	8.4	Historic England GIS file	
Charlton (North Hertfordshire)	North Hertfordshire	1977	10.1	Historic England GIS file	
Charlton (South Downs National Park Authority)	South Downs National Park Authority	1974	7.0	Historic England GIS file	
Charlton (South Northamptonshire)	South Northamptonshire	1971	9.8	Historic England GIS file	
Charlton (Wiltshire 1)	Wiltshire			Historic England GIS file	
Charlton (Wiltshire 2)	Wiltshire			Historic England GIS file	
Charlton Adam	South Somerset	1990	10.0	Historic England GIS file	
Charlton Horethorn	South Somerset	1979	14.2	Historic England GIS file	

Charlton Marshall	North Dorset	1995		Leo Hall completion project	
Charlton on Otmoor	Cherwell	1989	7.5	Historic England GIS file	
Charlton Park	Canterbury	1995	83.1	Historic England GIS file	
Charlton Village	Greenwich			Leo Hall completion project	
Charlwood	Mole Valley	1974	23.7	Historic England GIS file	
Charlwood Road and Lifford Street	Wandsworth	1970	10.2	Historic England GIS file	
Charminster	West Dorset			Leo Hall completion project	
Charminster (Herrison)	West Dorset			Leo Hall completion project	
Charmouth	West Dorset			Leo Hall completion project	
Charney Bassett	Vale of White Horse	1978	10.4	Historic England GIS file	
Chart Lane, Reigate	Reigate and Banstead	1983	27.3	Historic England GIS file	
Charterhouse	City of Kingston upon Hull	1975	1.7	Historic England GIS file	
Charterhouse Square	City and County of the City of London	1969	0.7	Historic England GIS file	
Charterhouse Square (Islington)	Islington			Leo Hall completion project	
Chartham	Canterbury	1973	125.2	Historic England GIS file	
Chastleton	West Oxfordshire	1995	31.8	Historic England GIS file	
Chatburn	Ribble Valley	1974	13.6	Historic England GIS file	
Chatham Historic Dockyard	Medway	1999	31.5	Historic England GIS file	
Chatsworth Road	Croydon	2008	10.5	Historic England GIS file	
Chatsworth Road (Chesterfield)	Chesterfield			Leo Hall completion project	
Chatsworth Square and Portland Square	Carlisle	1992	19.6	Historic England GIS file	
Chatteris	Fenland	1975	38.5	Historic England GIS file	1
Chatterton/Strongstry	Rossendale	1975	37.9	Historic England GIS file	
Chatton	Northumberland	1992	23.7	Historic England GIS file	
Chavenage	Cotswold	2008	10.6	Historic England GIS file	
Chawleigh	Mid Devon	1992		Leo Hall completion project	
Chawton	East Hampshire	1977		Leo Hall completion project	
Cheadle	Staffordshire Moorlands	1970	15.0	Historic England GIS file	1
Cheadle Royal Hospital	Stockport	1995	20.2	Historic England GIS file	
Cheadle Village	Stockport	1974	17.6	Historic England GIS file	
Cheam Village	Sutton			Leo Hall completion project	
Chearsley	Aylesbury Vale	1991	11.7	Historic England GIS file	

Chebsey	Stafford	1979	16.3	Historic England GIS file	
Checkendon	South Oxfordshire	1990	7.1	Historic England GIS file	
Checkley	Staffordshire Moorlands	1977	6.0	Historic England GIS file	
Cheddar	Sedgemoor	1991	16.5	Historic England GIS file	
Cheddleton	Staffordshire Moorlands	1970	15.4	Historic England GIS file	
Cheddon Fitzpaine	Taunton Deane	1977	6.4	Historic England GIS file	
Chedington	West Dorset			Leo Hall completion project	
Chedworth	Cotswold	1977	134.3	Historic England GIS file	
Chelmarsh	Shropshire	1981	18.3	Historic England GIS file	
Chelmer and Blackwater Navigation (Braintree)	Braintree	1991	32.0	Historic England GIS file	
Chelmer and Blackwater Navigation (East)	Chelmsford			Leo Hall completion project	
Chelmer and Blackwater Navigation (Maldon)	Maldon	1991	510.3	Historic England GIS file	
Chelmer and Blackwater Navigation (West)	Chelmsford			Leo Hall completion project	
Chelmorton	Peak District National Park Authority	1996	82.7	Historic England GIS file	
Chelmsford - Baddow Road and River Can	Chelmsford			Leo Hall completion project	1
Chelmsford - Central	Chelmsford			Leo Hall completion project	
Chelmsford - John Keene Memorial Homes	Chelmsford			Leo Hall completion project	
Chelmsford - Moulsham Street	Chelmsford			Leo Hall completion project	1
Chelmsford - New London Road	Chelmsford			Leo Hall completion project	
Chelmsford - Springfield Green	Chelmsford			Leo Hall completion project	
Chelmsford - St. John's Hospital	Chelmsford			Leo Hall completion project	
Chelmsford - West End	Chelmsford			Leo Hall completion project	1
Chelsea	Kensington and Chelsea			Leo Hall completion project	
Chelsea Park Carlyle	Kensington and Chelsea			Leo Hall completion project	
Chelsfield Village	Bromley	1972	43.1	Historic England GIS file	
Chelston	Torbay	1978	49.7	Historic England GIS file	
Chelsworth	Babergh	1973	83.6	Historic England GIS file	
Chelvey	North Somerset	1981	2.2	Historic England GIS file	
Cheney Longville	Shropshire	1982	11.6	Historic England GIS file	
Chenies and Latimer	Chiltern	1970	198.5	Historic England GIS file	
Cherhill	Wiltshire		20.0	Historic England GIS file	
Cherington	Cotswold	1990	9.1	Historic England GIS file	

Cherington (and Stourton)	Stratford-on-Avon			Leo Hall completion project
Cheriton	Winchester			Leo Hall completion project
Cheriton Bishop	Mid Devon	1991		Leo Hall completion project
Cheriton Fitzpaine	Mid Devon	1985		Leo Hall completion project
Cherry Burton	East Riding of Yorkshire	2005	44.5	Historic England GIS file
Chertsey	Runnymede	1969	24.9	Historic England GIS file
Chesham	Chiltern	1970	19.3	Historic England GIS file
Chesham Bois	Chiltern	1992	34.0	Historic England GIS file
Chester - Boughton and the Meadows	Cheshire West and Chester (UA)			Leo Hall completion project
Chester - Curzon Park	Cheshire West and Chester (UA)			Leo Hall completion project
Chester - Dee Banks	Cheshire West and Chester (UA)			Leo Hall completion project
Chester - Flookersbrook	Cheshire West and Chester (UA)			Leo Hall completion project
Chester - Handbridge	Cheshire West and Chester (UA)			Leo Hall completion project
Chester - Hoole Road	Cheshire West and Chester (UA)			Leo Hall completion project
Chester - Liverpool Road	Cheshire West and Chester (UA)			Leo Hall completion project
Chester - Queens Park	Cheshire West and Chester (UA)			Leo Hall completion project
Chester City Centre	Cheshire West and Chester (UA)			Leo Hall completion project
Chester Road	Poole	2010	8.6	Historic England GIS file
Chester-le-Street	County Durham	2003	31.0	Historic England GIS file
Chesterton (Cambridge)	Cambridge	1969	12.2	Historic England GIS file
Chesterton (Cherwell)	Cherwell	1988	20.2	Historic England GIS file
Chestfield	Canterbury	1983	62.2	Historic England GIS file
Chestnut Green, Shorne	Gravesham	1976	3.8	Historic England GIS file
Chestnut Street, Borden	Swale	1977	9.5	Historic England GIS file
Cheswardine	Shropshire	2009	12.1	Historic England GIS file
Chetnole	West Dorset			Leo Hall completion project
Chettiscombe	Mid Devon	1991		Leo Hall completion project
Chetwode	Aylesbury Vale	1991	4.8	Historic England GIS file
Cheveley	East Cambridgeshire	1981	11.5	Historic England GIS file
Chevening	Sevenoaks			Leo Hall completion project
Chevithorne	Mid Devon	1991		Leo Hall completion project
Chew Magna	Bath and North East Somerset	1978		Leo Hall completion project

Chew Stoke	Bath and North East Somerset	1989		Leo Hall completion project
Chewton Mendip	Mendip	1988	31.0	Historic England GIS file
Cheyne	Kensington and Chelsea			Leo Hall completion project
Chichester (Chichester)	Chichester	1970	127.0	Historic England GIS file
Chickerell	West Dorset			Leo Hall completion project
Chiddingfold	Waverley	1973	43.6	Historic England GIS file
Chiddingly Village	Wealden	1991	4.7	Historic England GIS file
Chiddingstone	Sevenoaks			Leo Hall completion project
Chiddingstone Hoath	Sevenoaks			Leo Hall completion project
Chideock	West Dorset			Leo Hall completion project
Chieveley	West Berkshire	1971		Leo Hall completion project
Chigwell Village	Epping Forest	1969	12.7	Historic England GIS file
Chilbolton	Test Valley	1984	31.5	Historic England GIS file
Child Okeford	North Dorset	1971		Leo Hall completion project
Childrey	Vale of White Horse	1970	12.5	Historic England GIS file
Childswickham	Wychavon	1969	8.1	Historic England GIS file
Childwall Abbey	Liverpool			Leo Hall completion project
Childwickbury	St. Albans	1977	188.6	Historic England GIS file
Chilham	Ashford	1996		Leo Hall completion project
Chilland	Winchester			Leo Hall completion project
Chillenden	Dover			Leo Hall completion project
Chillington	South Staffordshire		490.8	Historic England GIS file
Chilmark	Wiltshire	1973	14.9	Historic England GIS file
Chilton	Aylesbury Vale	1989	7.1	Historic England GIS file
Chilton Foliat	Wiltshire	1974	15.5	Historic England GIS file
Chilwell	Broxtowe	1978	11.6	Historic England GIS file
Chilwell Cottage Grove	Broxtowe	2008	12.1	Historic England GIS file
Chilworth Gunpowder Mills	Guildford	2008	69.5	Historic England GIS file
Chilworth Old Village	Test Valley	1989	5.5	Historic England GIS file
Chinatown	City of Westminster	2005	3.5	Historic England GIS file
Chingford Green	Waltham Forest	1990	7.6	Historic England GIS file
Chinley	Peak District National Park Authority	1991	1.2	Historic England GIS file

Chinley and Whitehough	High Peak	1990	32.6	Historic England GIS file	
Chinnor	South Oxfordshire	1984	7.6	Historic England GIS file	
Chippenham (East Cambridgeshire)	East Cambridgeshire	1975	11.3	Historic England GIS file	
Chippenham (Wiltshire)	Wiltshire	1973	109.3	Historic England GIS file	
Chipperfield	Dacorum	1970	112.6	Historic England GIS file	
Chipping	Ribble Valley	1969	3.5	Historic England GIS file	
Chipping Campden	Cotswold	1970	56.5	Historic England GIS file	
Chipping Norton	West Oxfordshire	1970	96.4	Historic England GIS file	
Chipping Ongar	Epping Forest	1969	19.1	Historic England GIS file	
Chipping Sodbury	South Gloucestershire	1975	21.3	Historic England GIS file	
Chipping Warden	South Northamptonshire	1970	8.8	Historic England GIS file	
Chipstead	Sevenoaks			Leo Hall completion project	
Chipstead Common	Sevenoaks			Leo Hall completion project	
Chirbury	Shropshire	1994	5.2	Historic England GIS file	
Chirton	Wiltshire	1975	16.0	Historic England GIS file	
Chisbury	Wiltshire	1993	38.3	Historic England GIS file	
Chiselborough	South Somerset	1978	15.6	Historic England GIS file	
Chiseldon	Swindon	1990	20.5	Historic England GIS file	
Chislehurst	Bromley	1971	596.4	Historic England GIS file	
Chislehurst Road, Petts Wood	Bromley	1989	11.6	Historic England GIS file	
Chislet and Chitty	Canterbury	1993	12.1	Historic England GIS file	
Chiswell Street	Islington			Leo Hall completion project	1
Chiswick House and surrounding area	Hounslow	1977	78.2	Historic England GIS file	
Chisworth, Holehouse	High Peak	1994	5.3	Historic England GIS file	
Chitterne	Wiltshire		47.5	Historic England GIS file	
Chittlehampton	North Devon	1974	4.3	Historic England GIS file	
Chobham Village	Surrey Heath	1972	18.9	Historic England GIS file	
Cholderton	Wiltshire		24.3	Historic England GIS file	
Cholesbury and Hawridge	Chiltern	1971	22.5	Historic England GIS file	
Cholsey	South Oxfordshire	1990	1.5	Historic England GIS file	
Chorley New Road	Bolton			Leo Hall completion project	
Chorleywood Common	Three Rivers			Leo Hall completion project	

Chorleywood Station Estate	Three Rivers			Leo Hall completion project	
Chorlton	Manchester	2005	24.9	Historic England GIS file	
Chorlton Green	Manchester	1970	3.4	Historic England GIS file	
Chorlton Lane	Cheshire West and Chester (UA)			Leo Hall completion project	
Chorltonville	Manchester	1991	14.7	Historic England GIS file	
Chowdene	Gateshead			Leo Hall completion project	
Christ Church (Hyndburn)	Hyndburn		26.4	Historic England GIS file	
Christ Church (Kingston upon Thames)	Kingston upon Thames	1988	2.1	Historic England GIS file	
Christ Church (Sefton)	Sefton	2004	19.3	Historic England GIS file	1
Christ Church Macclesfield	Cheshire East (UA)	1988		Leo Hall completion project	1
Christ Church Road	Richmond upon Thames	1969	15.2	Historic England GIS file	
Christ Church, Sidcup	Bexley	1992	20.6	Historic England GIS file	
Christchurch Central	Christchurch	1969	63.4	Historic England GIS file	
Christchurch Hospital	Christchurch	1991	2.6	Historic England GIS file	
Christchurch Street	Ipswich	1977	11.8	Historic England GIS file	
Christchurch, Reading	Reading	1987	4.7	Historic England GIS file	
Christleton	Cheshire West and Chester (UA)			Leo Hall completion project	
Christon	North Somerset	1990	28.9	Historic England GIS file	
Chudleigh	Teignbridge	1975	15.2	Historic England GIS file	1
Chulmleigh	North Devon	1971	10.4	Historic England GIS file	
Church [Street] (Hartlepool)	Hartlepool	1984	7.5	Historic England GIS file	1
Church Brough	Eden	1969	20.5	Historic England GIS file	
Church Brow	South Ribble	1985	4.1	Historic England GIS file	
Church Canalside	Hyndburn	2001	46.9	Historic England GIS file	1
Church Close	Chesterfield			Leo Hall completion project	
Church Eaton	Stafford	1973	10.6	Historic England GIS file	
Church End	Uttlesford	1968	5.8	Historic England GIS file	
Church End Twyning	Tewkesbury	2002	5.8	Historic England GIS file	
Church End, Finchley	Barnet	1979	14.1	Historic England GIS file	
Church End, Hendon	Barnet	1983	3.3	Historic England GIS file	
Church Gate	City of Leicester	2006	4.0	Historic England GIS file	
Church Green / Town Centre	Redditch			Leo Hall completion project	

Church Hanborough	West Oxfordshire	1990	75.7	Historic England GIS file	
Church Hill	Walsall	1979	20.7	Historic England GIS file	1
Church Hill, Wilmington	Dartford	1998	6.1	Historic England GIS file	
Church Hougham	Dover			Leo Hall completion project	
Church House Farm	Hart			Leo Hall completion project	
Church Knowle	Purbeck	1981	12.2	Historic England GIS file	
Church Lane	Sutton			Leo Hall completion project	
Church Lane and Main Road / Church Road, Yapton	Arun	1994	11.8	Historic England GIS file	
Church Lane, Romiley	Stockport	1996	5.9	Historic England GIS file	
Church Lane, Shevington	Wigan	1988	2.7	Historic England GIS file	
Church Lane, Winterbourne	South Gloucestershire	2005	58.6	Historic England GIS file	
Church Langton	Harborough			Leo Hall completion project	
Church Lench	Wychavon	1975	3.2	Historic England GIS file	
Church Mayfield	East Staffordshire	1980	15.3	Historic England GIS file	
Church Minshull	Cheshire East (UA)	1969		Leo Hall completion project	
Church Oakley	Basingstoke and Deane	1976	64.0	Historic England GIS file	
Church Place	Isle of Wight	2012		Leo Hall completion project	
Church Pulverbatch	Shropshire	1990	21.1	Historic England GIS file	
Church Road	South Ribble	1985	4.0	Historic England GIS file	
Church Road, Aldingbourne	Arun	1998	4.0	Historic England GIS file	
Church Road, Horley	Reigate and Banstead	1970	6.4	Historic England GIS file	
Church Road, Oldswinford	Dudley			Leo Hall completion project	
Church Road, Upper Norwood	Croydon	1974	33.3	Historic England GIS file	
Church Square	Sandwell	2010	7.4	Historic England GIS file	
Church Street (Croydon)	Croydon	2008	5.0	Historic England GIS file	
Church Street (Enfield)	Enfield			Leo Hall completion project	1
Church Street (Warrington)	Warrington	1984	4.4	Historic England GIS file	1
Church Street (Wyre Forest)	Wyre Forest	1993	1.6	Historic England GIS file	
Church Street, Epsom	Epsom and Ewell	1973	9.5	Historic England GIS file	
Church Street, Higham	Gravesham	1979	11.1	Historic England GIS file	
Church Street, Rugeley	Cannock Chase			Leo Hall completion project	
Church Street, Whitstable	Canterbury	1991	5.8	Historic England GIS file	

Church Street, Willingdon	Wealden	1977	4.6	Historic England GIS file	
Church Stretton	Shropshire	1986	123.6	Historic England GIS file	
Church Town, Godstone	Tandridge	1973	3.4	Historic England GIS file	
Church Warsop	Mansfield	1994	17.2	Historic England GIS file	
Church Westcote	Cotswold	1991	5.6	Historic England GIS file	
Churchfields	Ealing	1969	32.0	Historic England GIS file	
Churchfields, Rochester	Medway	1994	2.2	Historic England GIS file	
Churchgate (Bolton)	Bolton			Leo Hall completion project	
Churchgate (Broxbourne)	Broxbourne			Leo Hall completion project	1
Churchgate Street	Harlow			Leo Hall completion project	
Churchill (West Oxfordshire)	West Oxfordshire	1989	32.0	Historic England GIS file	
Churchill (Wyre Forest)	Wyre Forest	1991	22.0	Historic England GIS file	
Churchill Gardens (Bournemouth)	Bournemouth	1993	3.7	Historic England GIS file	1
Churchill Gardens (City of Westminster)	City of Westminster	1990	24.3	Historic England GIS file	
Churchover	Rugby			Leo Hall completion project	
Churchtown (Sefton)	Sefton	1973	15.0	Historic England GIS file	
Churchtown (Wyre)	Wyre	1973	10.7	Historic England GIS file	
Churston Ferrers	Torbay	1970	44.3	Historic England GIS file	
Churton	Cheshire West and Chester (UA)			Leo Hall completion project	
Chute Cadley and Lower Chute	Wiltshire	1994	13.6	Historic England GIS file	
Cirencester Park	Cotswold	1968	56.2	Historic England GIS file	
Cirencester South	Cotswold	1984	57.6	Historic England GIS file	
Cirencester Town Centre	Cotswold	1968	39.8	Historic England GIS file	
City and Queen Square	City of Bristol			Leo Hall completion project	
City Centre, Peterborough	City of Peterborough	1969	24.4	Historic England GIS file	
City Docks	City of Bristol			Leo Hall completion project	
Civic Core	Watford	2001	13.6	Historic England GIS file	
Clacton Seafront	Tendring		26.1	Historic England GIS file	1
Claines	Worcester	1989	2.5	Historic England GIS file	
Clapham (Craven)	Craven	1978		Leo Hall completion project	
Clapham (Lambeth)	Lambeth	1968	83.1	Historic England GIS file	
Clapham (South Downs National Park Authority)	South Downs National Park Authority	1993	5.6	Historic England GIS file	

Clapham (Yorkshire Dales National Park Authority)	Yorkshire Dales National Park Authority	1978	30.2	Historic England GIS file	
Clapham Common	Wandsworth	1969	64.7	Historic England GIS file	
Clapham High Street	Lambeth	1997	4.9	Historic England GIS file	
Clapham Junction	Wandsworth	1989	11.9	Historic England GIS file	
Clapham Park Road and Northbourne Road	Lambeth	1974	6.3	Historic England GIS file	
Clapham Road	Lambeth	1981	4.3	Historic England GIS file	
Clapton Common	Hackney	1969	5.7	Historic England GIS file	
Clapton Mill, Wooburn Moor	Wycombe	1992	2.8	Historic England GIS file	
Clapton Pond	Hackney	1971	3.3	Historic England GIS file	
Clapton Square	Hackney	1969	20.4	Historic England GIS file	
Clapton-on-the-Hill	Cotswold	1989	3.6	Historic England GIS file	
Clara Vale	Gateshead			Leo Hall completion project	
Clare	St. Edmundsbury	1974	113.2	Historic England GIS file	
Clare Park and Blacklands	Tonbridge and Malling	1993	18.4	Historic England GIS file	
Claremont Road	Kingston upon Thames	1987	9.3	Historic England GIS file	
Clarence Street and Anglesey Road, Burton upon Trent	East Staffordshire	1989	2.7	Historic England GIS file	1
Claverdon	Stratford-on-Avon			Leo Hall completion project	
Clavering	Uttlesford	1969	17.3	Historic England GIS file	
Claverley	Shropshire	1973	12.4	Historic England GIS file	
Claverton	Bath and North East Somerset	1981		Leo Hall completion project	
Claxton	Ryedale	1988	6.2	Historic England GIS file	
Clay Cross	North East Derbyshire	2010	18.0	Historic England GIS file	1
Clay Hill	Enfield			Leo Hall completion project	
Claybrooke Parva	Harborough			Leo Hall completion project	
Claybury	Redbridge	2005	110.5	Historic England GIS file	
Claygate Cross, Plaxtol	Tonbridge and Malling	1993	2.4	Historic England GIS file	
Claygate Foley Estate	Elmbridge	1994	7.3	Historic England GIS file	
Claygate Village	Elmbridge	1990	3.5	Historic England GIS file	
Clayton (Bradford)	Bradford	1977	8.5	Historic England GIS file	
Clayton (Doncaster)	Doncaster	1991	20.7	Historic England GIS file	
Clayton (Newcastle-under-Lyme)	Newcastle-under-Lyme	1992	19.4	Historic England GIS file	
Clayton (South Downs National Park Authority)	South Downs National Park Authority	1984	5.1	Historic England GIS file	

Clayworth	Bassetlaw			Leo Hall completion project	
Cleadon	South Tyneside	1975	62.1	Historic England GIS file	1
Cleadon Hills	South Tyneside	1988	16.9	Historic England GIS file	
Clearwell	Forest of Dean	1981	15.6	Historic England GIS file	
Cleatlam	County Durham	1987	9.1	Historic England GIS file	
Cleator Moor	Copeland	2001	3.0	Historic England GIS file	
Clee St Margaret	Shropshire	1994	6.1	Historic England GIS file	
Cleethorpes Central Seafront	North East Lincolnshire	1976	18.8	Historic England GIS file	1
Cleeve Prior	Wychavon	1969	30.2	Historic England GIS file	
Clegg Village	Rochdale	1977	4.4	Historic England GIS file	
Clent	Bromsgrove	1981	29.9	Historic England GIS file	
Cleobury Mortimer	Shropshire	1972	19.8	Historic England GIS file	
Clerkenwell Green	Islington			Leo Hall completion project	1
Clevedon	North Somerset	1974	41.5	Historic England GIS file	
Clevedon, Triangle	North Somerset	1981	9.0	Historic England GIS file	1
Cleveland Road	City of Wolverhampton			Leo Hall completion project	
Cleveland Street	City of Westminster	1990	0.2	Historic England GIS file	
Cleverly Estate	Hammersmith and Fulham			Leo Hall completion project	
Cley	North Norfolk	1974	57.3	Historic England GIS file	
Cliddesden	Basingstoke and Deane	1981	32.3	Historic England GIS file	
Cliff	Salford	1976	29.9	Historic England GIS file	1
Cliff Hill, Gorleston	Great Yarmouth	1985	2.7	Historic England GIS file	
Cliffe	Medway	1973	2.0	Historic England GIS file	
Clifford	Leeds			Leo Hall completion project	
Clifford Chambers	Stratford-on-Avon			Leo Hall completion project	
Clifftop	Thanet	2016		Leo Hall completion project	
Clifftown, Southend-on-Sea	Southend-on-Sea	1968	16.7	Historic England GIS file	
Clifton (Central Bedfordshire)	Central Bedfordshire			Leo Hall completion project	
Clifton (Doncaster)	Doncaster	1977	6.7	Historic England GIS file	
Clifton (Harrogate)	Harrogate	1994	9.6	Historic England GIS file	
Clifton (Malton Way and Shipton Road)	York	1975	3.5	Historic England GIS file	
Clifton (York)	York	1968	43.0	Historic England GIS file	

Clifton and Hotwells	City of Bristol			Leo Hall completion project	
Clifton Campville	Lichfield	1977	16.3	Historic England GIS file	
Clifton Hampden	South Oxfordshire	1984	29.9	Historic England GIS file	
Clifton Park	Wirral	2004	7.2	Historic England GIS file	
Clifton Place and Grotto Gardens	Thanet	2016		Leo Hall completion project	
Clifton Reynes	Milton Keynes	1979	4.3	Historic England GIS file	
Clifton Road, Hillmorton Road and Whitehall Road	Rugby			Leo Hall completion project	
Clifton upon Teme	Malvern Hills			Leo Hall completion project	
Clifton Village	City of Nottingham	1969	63.4	Historic England GIS file	
Clifton-upon-Dunsmore	Rugby			Leo Hall completion project	
Cliftonville	The City of Brighton and Hove	1969	16.2	Historic England GIS file	
Clinton Road	Tower Hamlets	1989	3.0	Historic England GIS file	
Clipsham	Rutland	1979	50.1	Historic England GIS file	
Clissold Park	Hackney	1969	31.0	Historic England GIS file	
Clitheroe	Ribble Valley	1973	31.8	Historic England GIS file	
Clophill	Central Bedfordshire			Leo Hall completion project	
Clotton	Cheshire West and Chester (UA)			Leo Hall completion project	
Cloughfold	Rossendale	1974	6.2	Historic England GIS file	
Cloughton (North York Moors National Park Authority)	North York Moors National Park Authority	1977	18.3	Historic England GIS file	
Cloughton (Scarborough)	Scarborough	1977	20.7	Historic England GIS file	
Clovelly	Torridge	1973	8.1	Historic England GIS file	
Clowne	Bolsover	2005	16.2	Historic England GIS file	1
Clun	Shropshire	1986	29.9	Historic England GIS file	
Clunbury	Shropshire	1994	4.7	Historic England GIS file	
Clungunford	Shropshire	1994	11.2	Historic England GIS file	
Clunton	Shropshire	1994	7.1	Historic England GIS file	
Clyde Circus	Haringey	1991		Leo Hall completion project	1
Clyffe Pypard	Wiltshire	1975	8.3	Historic England GIS file	
Coal Aston	North East Derbyshire	1983	7.4	Historic England GIS file	
Coalecroft Road	Wandsworth	1970	0.6	Historic England GIS file	
Coastguards	Havant	1993		Leo Hall completion project	1
Coat	South Somerset	1978	6.1	Historic England GIS file	

Coates (Fenland)	Fenland	1976	8.7	Historic England GIS file	
Coates (South Downs National Park Authority)	South Downs National Park Authority	1984	2.4	Historic England GIS file	
Coatham Mundeville	Darlington	1980	36.7	Historic England GIS file	
Coatham, Redcar	Redcar and Cleveland	1988	14.7	Historic England GIS file	
Coatsworth	Gateshead			Leo Hall completion project	
Cobbs Corner	Lewisham			Leo Hall completion project	
Cobdown Farm, Ditton	Tonbridge and Malling	1993	0.7	Historic England GIS file	
Coberley	Cotswold	1989	3.0	Historic England GIS file	
Cobham	Elmbridge	1973	8.5	Historic England GIS file	
Cobham Plough Corner	Elmbridge	1990	7.1	Historic England GIS file	
Cobham The Tilt	Elmbridge	1979	10.9	Historic England GIS file	
Cobham Village	Gravesham	1970	45.3	Historic England GIS file	
Cobourg Road SE15	Southwark	1980	2.7	Historic England GIS file	
Cockermouth	Allerdale	1975	140.1	Historic England GIS file	
Cockerton Village	Darlington	1968	8.6	Historic England GIS file	
Cockfield	County Durham	2001	329.1	Historic England GIS file	1
Cocking	South Downs National Park Authority	1984	11.0	Historic England GIS file	
Cockington	Torbay	1970	103.2	Historic England GIS file	
Cockton Hill, Bishop Auckland	County Durham	1993	7.1	Historic England GIS file	
Cockwood Sod	Teignbridge	1975	9.7	Historic England GIS file	
Coddenham	Mid Suffolk	1973	39.5	Historic England GIS file	
Coddington	Newark and Sherwood	1992	69.2	Historic England GIS file	
Coddington	Cheshire West and Chester (UA)			Leo Hall completion project	
Codicote	North Hertfordshire	1970	12.5	Historic England GIS file	
Codnor Park	Amber Valley	1993	179.4	Historic England GIS file	
Codsall	South Staffordshire	1973	44.1	Historic England GIS file	
Coffinswell	Teignbridge	1991	9.3	Historic England GIS file	
Cogenhoe	South Northamptonshire	1991	9.5	Historic England GIS file	
Coggeshall	Braintree	1968	64.1	Historic England GIS file	
Colchester Area 1	Colchester	1968	71.3	Historic England GIS file	
Colchester Area 2	Colchester	1969	28.2	Historic England GIS file	
Colchester Area 3	Colchester	1969	31.9	Historic England GIS file	

Colchester, Distillery Pond	Colchester	1992	9.6	Historic England GIS file	1
Colchester, Garrison	Colchester	2004	69.8	Historic England GIS file	
Colchester, Hythe	Colchester	1985	6.5	Historic England GIS file	1
Colchester, New Town	Colchester	1993	14.0	Historic England GIS file	
Cold Ashton	South Gloucestershire	1983	26.5	Historic England GIS file	
Cold Aston	Cotswold	1992	11.1	Historic England GIS file	
Cold Kirby	North York Moors National Park Authority	1995	4.8	Historic England GIS file	
Cold Overton	Melton			Leo Hall completion project	
Coldharbour	Mole Valley	1975	19.2	Historic England GIS file	
Coldharbour, Hildenborough	Tonbridge and Malling	1993	12.0	Historic England GIS file	
Coldharbour, Isle of Dogs	Tower Hamlets	1975	14.6	Historic England GIS file	
Coldred - Church Area	Dover			Leo Hall completion project	
Coldridge	Mid Devon	1990		Leo Hall completion project	
Coldwaltham (north)	South Downs National Park Authority	1973	1.0	Historic England GIS file	
Coldwaltham (south)	South Downs National Park Authority	1973	2.6	Historic England GIS file	
Colebatch	Shropshire	1994	4.5	Historic England GIS file	
Colebrooke	Mid Devon	1990		Leo Hall completion project	
Coleby	North Kesteven	1977	33.7	Historic England GIS file	
Coleford	Forest of Dean	1980	4.9	Historic England GIS file	
Coleford (Mid Devon)	Mid Devon	1971		Leo Hall completion project	
Colehill Gardens	Hammersmith and Fulham			Leo Hall completion project	
Coleorton Hall	North West Leicestershire	1991	22.2	Historic England GIS file	
Colerne	Wiltshire	1973	22.5	Historic England GIS file	
Colesbourne	Cotswold	1989	16.0	Historic England GIS file	
Coleshill (North Warwickshire)	North Warwickshire	1969	21.9	Historic England GIS file	
Coleshill (Vale of White Horse)	Vale of White Horse	1971	15.5	Historic England GIS file	
Coleshill Village	Chiltern	1992	4.2	Historic England GIS file	
College (Eastbourne)	Eastbourne	1986	13.8	Historic England GIS file	
College (The City of Brighton and Hove)	The City of Brighton and Hove	1988	7.5	Historic England GIS file	
College Farm, Finchley	Barnet		3.8	Historic England GIS file	1
College Green	City of Bristol			Leo Hall completion project	
College Road	Epsom and Ewell	1988	1.3	Historic England GIS file	

Collingbourne Ducis	Wiltshire	1974	33.7	Historic England GIS file
Collingbourne Kingston	Wiltshire	1974	11.8	Historic England GIS file
Collingham	Newark and Sherwood	1973	95.0	Historic England GIS file
Collingham (Leeds)	Leeds			Leo Hall completion project
Collingtree	Northampton	1977	7.8	Historic England GIS file
Collyweston	East Northamptonshire	1970	8.9	Historic England GIS file
Colmore Row and Environs	Birmingham	1971	21.8	Historic England GIS file
Coln Rogers	Cotswold	1990	17.7	Historic England GIS file
Coln St Aldwyns	Cotswold	1979	50.6	Historic England GIS file
Coln St Dennis	Cotswold	1990	7.8	Historic England GIS file
Colnbrook	Slough		9.4	Historic England GIS file
Colston Bassett	Rushcliffe	1973	119.9	Historic England GIS file
Coltishall and Horstead	Broadland	1983	132.4	Historic England GIS file
Coltman Street	City of Kingston upon Hull	1994	9.1	Historic England GIS file
Colton	Lichfield	1970	15.6	Historic England GIS file
Colton (Leeds)	Leeds			Leo Hall completion project
Colton Farm	Exmoor National Park Authority	1998	15.7	Historic England GIS file
Colville	Kensington and Chelsea			Leo Hall completion project
Colwall Stone and Upper Colwall	County of Herefordshire	2001	76.7	Historic England GIS file
Colwich and Little Haywood	Stafford	1974	19.3	Historic England GIS file
Colyford	East Devon			Leo Hall completion project
Colyton	East Devon			Leo Hall completion project
Combe	West Oxfordshire	1989	17.8	Historic England GIS file
Combe Florey	Taunton Deane	1977	17.9	Historic England GIS file
Combe Hay	Bath and North East Somerset	1981		Leo Hall completion project
Combe Martin	North Devon	2011	12.8	Historic England GIS file
Combe St Nicholas	South Somerset	1981	2.4	Historic England GIS file
Combeinteignhead	Teignbridge	1972	9.1	Historic England GIS file
Comberton (St. Mary's)	South Cambridgeshire			Leo Hall completion project
Comberton (Village)	South Cambridgeshire			Leo Hall completion project
Combpyne Rousdon	East Devon			Leo Hall completion project
Combrook and Compton Verney	Stratford-on-Avon			Leo Hall completion project

Combs (High Peak)	High Peak	1994	10.1	Historic England GIS file	
Combs (Peak District National Park Authority)	Peak District National Park Authority	1993	10.0	Historic England GIS file	
Commercial Road	Tower Hamlets	1989	2.1	Historic England GIS file	
Compstall	Stockport	1974	55.9	Historic England GIS file	
Compton (Guildford)	Guildford	1971	43.1	Historic England GIS file	
Compton (South Downs National Park Authority)	South Downs National Park Authority	1974	8.3	Historic England GIS file	
Compton (West Berkshire)	West Berkshire	1984		Leo Hall completion project	
Compton Abbas	North Dorset	1995		Leo Hall completion project	
Compton Abdale	Cotswold	1988	14.1	Historic England GIS file	
Compton Bassett	Wiltshire	1974	181.5	Historic England GIS file	
Compton Chamberlayne	Wiltshire		23.5	Historic England GIS file	
Compton Martin	Bath and North East Somerset	1993		Leo Hall completion project	
Compton Pauncefoot	South Somerset	1978	9.6	Historic England GIS file	
Compton Street	Winchester			Leo Hall completion project	
Conderton	Wychavon	1976	5.5	Historic England GIS file	
Condicote	Cotswold	1988	5.3	Historic England GIS file	
Condover	Shropshire	1976	21.9	Historic England GIS file	
Conduit Head Road	Cambridge	1984	7.0	Historic England GIS file	
Coneysthorpe	Ryedale		7.1	Historic England GIS file	
Coneythorpe	Harrogate	1993	2.8	Historic England GIS file	
Congerstone	Hinckley and Bosworth	1996	7.8	Historic England GIS file	
Congleton (Lawton Street & Moody Street)	Cheshire East (UA)	1980		Leo Hall completion project	1
Congleton (Park Lane)	Cheshire East (UA)	0		Leo Hall completion project	
Congleton West Street	Cheshire East (UA)	1969		Leo Hall completion project	1
Congresbury	North Somerset	1990	12.6	Historic England GIS file	
Coningham & Lime Grove	Hammersmith and Fulham			Leo Hall completion project	
Conisbrough	Doncaster	1973	22.1	Historic England GIS file	
Coniston Cold	Craven	1979		Leo Hall completion project	
Connaught Road, Weymouth	Weymouth and Portland			Leo Hall completion project	
Cononley	Craven	1980		Leo Hall completion project	
Constable Burton	Richmondshire	1995	17.9	Historic England GIS file	
Constantine	Cornwall	1992	7.4	Historic England GIS file	

Cookham Dean	Windsor and Maidenhead			Leo Hall completion project
Cookham High Street	Windsor and Maidenhead			Leo Hall completion project
Coombe Abbey	Rugby			Leo Hall completion project
Coombe Bissett	Wiltshire	1973	18.7	Historic England GIS file
Coombe Hill	Kingston upon Thames	1996	16.8	Historic England GIS file
Coombe House	Kingston upon Thames	1997	3.1	Historic England GIS file
Coombe Keynes	Purbeck	1990	72.8	Historic England GIS file
Coombe Wood	Kingston upon Thames	1990	40.6	Historic England GIS file
Coopersale Street	Epping Forest	1977	3.3	Historic England GIS file
Cooting, Adisham	Canterbury	1995	3.0	Historic England GIS file
Copers Cope Road, Beckenham	Bromley	1999	2.1	Historic England GIS file
Copford Green	Colchester	1991	5.3	Historic England GIS file
Copley	Calderdale	1983	2.2	Historic England GIS file
Copley (Tameside)	Tameside	1986		Leo Hall completion project
Copmanthorpe	York	1978	5.6	Historic England GIS file
Copped Hall	Epping Forest	1984	344.7	Historic England GIS file
Coppermill Lock	Three Rivers			Leo Hall completion project
Copse Hill	Merton	1990	19.8	Historic England GIS file
Copthorne Road	City of Wolverhampton			Leo Hall completion project
Corbets Tey	Havering	1990	29.3	Historic England GIS file
Corbridge	Northumberland	1974	66.9	Historic England GIS file
Corby Glen	South Kesteven	1984		Leo Hall completion project
Corfe	Taunton Deane	1988	3.5	Historic England GIS file
Corfe Castle	Purbeck	1971	57.5	Historic England GIS file
Corhampton & Meonstoke	Winchester			Leo Hall completion project
Cornforth	County Durham	1993	5.5	Historic England GIS file
Cornmill and Valley Gardens, Barnoldswick	Pendle	2003	9.2	Historic England GIS file
Cornsay	County Durham	1994	18.5	Historic England GIS file
Cornwall	Kensington and Chelsea			Leo Hall completion project
Cornwallis Gardens, Hastings	Hastings	1990	4.0	Historic England GIS file
Cornwell	West Oxfordshire	1994	5.4	Historic England GIS file
Cornworthy	South Hams			Leo Hall completion project

Corporation Park	Blackburn with Darwen	1975	60.4	Historic England GIS file	1
Corporation Park No.2	Blackburn with Darwen	1990	2.7	Historic England GIS file	
Corporation Street Flats	Stafford	1996	2.2	Historic England GIS file	
Corringham	Thurrock	1973	6.3	Historic England GIS file	
Corscombe	West Dorset			Leo Hall completion project	
Corsham	Wiltshire	1970	268.9	Historic England GIS file	
Corston	Bath and North East Somerset	1983		Leo Hall completion project	
Corton	Wiltshire	1975	18.8	Historic England GIS file	
Corton Denham	South Somerset	1975	25.4	Historic England GIS file	
Cosby	Blaby	1972	4.7	Historic England GIS file	
Cosgrove	South Northamptonshire	1991	38.6	Historic England GIS file	
Cossall	Broxtowe	1972	38.4	Historic England GIS file	
Cossington	Charnwood			Leo Hall completion project	
Costock	Rushcliffe	1990	9.9	Historic England GIS file	
Cotham and Redland	City of Bristol			Leo Hall completion project	
Cothelstone	Taunton Deane	1993	10.8	Historic England GIS file	
Cotherstone	County Durham	1984	75.9	Historic England GIS file	
Coton	South Cambridgeshire			Leo Hall completion project	
Cottagers Plot	North East Lincolnshire	1977	7.4	Historic England GIS file	
Cottenham	South Cambridgeshire			Leo Hall completion project	
Cottered	East Hertfordshire	1968	29.2	Historic England GIS file	
Cotterstock	East Northamptonshire	1970	8.4	Historic England GIS file	
Cottesbrooke	Daventry	2000	289.6	Historic England GIS file	
Cottesmore	Rutland	1981	21.1	Historic England GIS file	
Cottingham (Corby)	Corby	1975	9.0	Historic England GIS file	
Cottingham (East Riding of Yorkshire)	East Riding of Yorkshire	1974	99.3	Historic England GIS file	
Cottingham Road	City of Kingston upon Hull	2006	9.2	Historic England GIS file	
Cottisford	Cherwell	1980	25.5	Historic England GIS file	
Coughton	Stratford-on-Avon			Leo Hall completion project	
Countesthorpe	Blaby		7.7	Historic England GIS file	
Courteenhall	South Northamptonshire	1991	5.2	Historic England GIS file	
Courtenay Park and Devon Square	Teignbridge	1976	9.7	Historic England GIS file	

Courtfield	Kensington and Chelsea			Leo Hall completion project	
Courts Lee Manor, Whitstable	Canterbury	1996	13.4	Historic England GIS file	
Cousley Wood, Wadhurst	Wealden	1995	3.0	Historic England GIS file	
Cove	Mid Devon	1990		Leo Hall completion project	
Cove Hill	Mid Devon	1990		Leo Hall completion project	
Covent Garden	City of Westminster	1971	19.6	Historic England GIS file	
Coventry Canal	Coventry	2012	70.9	Historic England GIS file	
Coventry Road, Coleshill	North Warwickshire	1995	11.8	Historic England GIS file	
Coverack	Cornwall	1978	23.2	Historic England GIS file	
Covington	Huntingdonshire		16.4	Historic England GIS file	
Cowden	Sevenoaks			Leo Hall completion project	
Cowes	Isle of Wight	1969		Leo Hall completion project	1
Cowfold	Horsham	1971	5.9	Historic England GIS file	
Cowick Street	Exeter	1986	8.2	Historic England GIS file	
Cowley	Cotswold	1989	34.2	Historic England GIS file	
Cowley Church (St Laurence)	Hillingdon	1988	13.3	Historic England GIS file	
Cowley Lock	Hillingdon	1975	48.5	Historic England GIS file	
Cowling	Craven	1989		Leo Hall completion project	
Cowpen Bewley	Stockton-on-Tees	1977	24.2	Historic England GIS file	
Cowshill	County Durham	1993	21.0	Historic England GIS file	
Cox Bank	Cheshire East (UA)	1994		Leo Hall completion project	
Coxbench	Amber Valley	1994	32.4	Historic England GIS file	
Coxwold	North York Moors National Park Authority	1977	13.5	Historic England GIS file	
Crab Lane, Higher Blackley	Manchester	1983	7.4	Historic England GIS file	
Crabb's Green	East Hertfordshire	1981	7.1	Historic England GIS file	
Crabtree	Horsham	1992	9.5	Historic England GIS file	
Crabtree (Hammersmith and Fulham)	Hammersmith and Fulham			Leo Hall completion project	
Craddock	Mid Devon	1990		Leo Hall completion project	
Cradley	County of Herefordshire	1976	34.5	Historic England GIS file	
Crafton	Aylesbury Vale	2005	44.7	Historic England GIS file	
Crakehall	Hambleton	1976	15.3	Historic England GIS file	
Cramlington Village	Northumberland	1975	12.7	Historic England GIS file	

Cranborne	East Dorset	1970	24.9	Historic England GIS file	
Cranbrook	Tunbridge Wells	1971		Leo Hall completion project	
Cranbury Place	City of Southampton	1977	4.1	Historic England GIS file	
Craneswater and Eastern Parade, Southsea	City of Portsmouth	2005	20.6	Historic England GIS file	
Cranford	Kettering	1982	107.7	Historic England GIS file	
Cranford Park	Hillingdon		89.7	Historic England GIS file	1
Cranford Village	Hounslow	1991	47.2	Historic England GIS file	
Cranham	Havering	1968	156.6	Historic England GIS file	
Cranleigh	Waverley	1973	22.3	Historic England GIS file	
Cransley	Kettering	1984	13.3	Historic England GIS file	
Cranswick	East Riding of Yorkshire	1976	10.0	Historic England GIS file	
Crantock	Cornwall	1976	5.1	Historic England GIS file	
Cranwich	Breckland	1993		Leo Hall completion project	
Cranworth	Breckland	1993		Leo Hall completion project	
Crathorne	Hambleton	1990	11.8	Historic England GIS file	
Craven Arms	Shropshire	1994	3.9	Historic England GIS file	
Crawley	Winchester			Leo Hall completion project	
Crayke	Hambleton	1976	16.5	Historic England GIS file	
Creaton	Daventry	1973	8.2	Historic England GIS file	
Crediton	Mid Devon	1981		Leo Hall completion project	
Creffield	Ealing	1993	36.1	Historic England GIS file	
Cremyll	Cornwall	1995	7.2	Historic England GIS file	
Crescent (City and County of the City of London)	City and County of the City of London	2007	0.8	Historic England GIS file	
Crescent (Salford)	Salford	1981	30.8	Historic England GIS file	1
Cressbrook	Peak District National Park Authority	1986	18.8	Historic England GIS file	
Cressing	Braintree	1981	3.7	Historic England GIS file	
Creswell	Bolsover	1978	69.6	Historic England GIS file	
Cretingham	Suffolk Coastal	1990	17.1	Historic England GIS file	
Crewe Green	Cheshire East (UA)	1984		Leo Hall completion project	
Crewkerne	South Somerset	1973	55.8	Historic England GIS file	
Crich	Amber Valley	1980	12.0	Historic England GIS file	
Cricket Hill, Yateley	Hart			Leo Hall completion project	

Cricket Malherbie	South Somerset	1989	5.5	Historic England GIS file	
Cricklade	Wiltshire	1970	34.1	Historic England GIS file	
Cringleford	South Norfolk	1976	10.3	Historic England GIS file	
Crockernwell	Dartmoor National Park Authority	1993	3.2	Historic England GIS file	
Croft (Blaby)	Blaby	2016	14.5	Historic England GIS file	
Croft (Richmondshire)	Richmondshire	1978	16.1	Historic England GIS file	
Croft Lane, Norton	North Hertfordshire	1979	5.9	Historic England GIS file	
Cromer	North Norfolk	1975	66.8	Historic England GIS file	1
Cromford	Derbyshire Dales	1971	135.3	Historic England GIS file	
Crompton Fold	Oldham			Leo Hall completion project	
Crondall	Hart			Leo Hall completion project	
Crook	County Durham	1975	51.6	Historic England GIS file	
Crookham Village	Hart			Leo Hall completion project	
Cropredy	Cherwell	1978	17.9	Historic England GIS file	
Cropston	Charnwood			Leo Hall completion project	
Cropthorne	Wychavon	1969	18.1	Historic England GIS file	
Cropwell Butler	Rushcliffe	1990	41.4	Historic England GIS file	
Crosby Garrett	Eden	1994	19.0	Historic England GIS file	
Crosby Hall	Sefton	1985	100.7	Historic England GIS file	
Crosby Ravensworth	Eden	1994	23.6	Historic England GIS file	
Croscombe	Mendip	1977	15.8	Historic England GIS file	
Cross Bank	Kirklees	2006	31.5	Historic England GIS file	
Cross Green Cockfield	Babergh	1973	2.8	Historic England GIS file	
Cross Oak Lane, Salfords	Reigate and Banstead	1990	5.4	Historic England GIS file	
Cross Street	Islington			Leo Hall completion project	
Cross Town Knutsford	Cheshire East (UA)	2006		Leo Hall completion project	
Crossness, Belvedere	Bexley	1997	9.6	Historic England GIS file	
Croston	Chorley	1969	95.0	Historic England GIS file	
Crouch End	Haringey	1974		Leo Hall completion project	
Croughton	South Northamptonshire	1991	8.3	Historic England GIS file	
Crow Hall (Felling)	Gateshead			Leo Hall completion project	
Crow Hill Drive	Mansfield	1994	9.5	Historic England GIS file	

Crowborough	Wealden	2001	4.4	Historic England GIS file	
Crowland	South Holland	1970	19.9	Historic England GIS file	
Crowle (North Lincolnshire)	North Lincolnshire	1989	12.0	Historic England GIS file	1
Crowle (Wychavon)	Wychavon	1969	13.1	Historic England GIS file	
Crown Road	Richmond upon Thames	1988	2.4	Historic England GIS file	
Crownpits, Godalming	Waverley	1984	4.4	Historic England GIS file	
Crowstone, Southend-on-Sea	Southend-on-Sea	1990	0.8	Historic England GIS file	1
Croxley Green	Three Rivers			Leo Hall completion project	
Croxton (Breckland)	Breckland	1974		Leo Hall completion project	
Croxton (South Cambridgeshire)	South Cambridgeshire			Leo Hall completion project	
Croxton Kerrial	Melton			Leo Hall completion project	
Croyde	North Devon	1975	8.7	Historic England GIS file	
Crudwell	Wiltshire	1975	22.6	Historic England GIS file	
Crumpsall Green, Crumpsall	Manchester	2004	3.3	Historic England GIS file	
Crumpsall Lane, Crumpsall	Manchester	2004	16.1	Historic England GIS file	
Crystal Palace Park	Bromley	1989	82.2	Historic England GIS file	
Cubbington	Warwick	1969	5.0	Historic England GIS file	
Cublington	Aylesbury Vale	1991	8.8	Historic England GIS file	
Cuckfield	Mid Sussex	1969	27.0	Historic England GIS file	
Cuckney	Bassetlaw			Leo Hall completion project	
Cuckoo Estate	Ealing	1995	50.5	Historic England GIS file	1
Cuckoo's Nest	Cheshire West and Chester (UA)			Leo Hall completion project	
Cuddington	Aylesbury Vale	1976	11.2	Historic England GIS file	
Cuddington (Cheshire West and Chester (UA))	Cheshire West and Chester (UA)			Leo Hall completion project	
Cudham Village	Bromley	1985	29.7	Historic England GIS file	
Cudnall Street	Cheltenham	1989	4.7	Historic England GIS file	
Culcheth (Newchurch)	Warrington	1993	4.1	Historic England GIS file	
Culham	South Oxfordshire	1984	20.1	Historic England GIS file	
Culkerton	Cotswold	1991	9.6	Historic England GIS file	
Cullercoats	North Tyneside	2008	45.9	Historic England GIS file	
Cullingworth	Bradford	1974	2.8	Historic England GIS file	
Cullompton	Mid Devon	1977		Leo Hall completion project	1

Culmington	Shropshire	1993	2.3	Historic England GIS file	
Culmstock	Mid Devon	1990		Leo Hall completion project	
Cultural Industries Quarter	Sheffield			Leo Hall completion project	
Culverden Road	Wandsworth	1989	2.2	Historic England GIS file	
Culverley	Lewisham			Leo Hall completion project	
Culworth	South Northamptonshire	1978	22.7	Historic England GIS file	
Cumnor	Vale of White Horse	1969	28.6	Historic England GIS file	
Cumrew	Carlisle	1995	25.3	Historic England GIS file	
Cunningham Avenue	St. Albans	2014	3.5	Historic England GIS file	
Curbar (No. 1)	Peak District National Park Authority	1999	3.1	Historic England GIS file	
Curbar (No. 2)	Peak District National Park Authority	1996	7.7	Historic England GIS file	
Cusworth	Doncaster	1981	23.9	Historic England GIS file	
Cutsdean	Cotswold	1989	10.1	Historic England GIS file	
Cutthorpe	North East Derbyshire	1990	7.9	Historic England GIS file	
Cuxham	South Oxfordshire	1978	20.4	Historic England GIS file	
Daedalus	Gosport	1999	9.0	Historic England GIS file	
Dagenham Village	Barking and Dagenham	1995	2.7	Historic England GIS file	
Daglingworth	Cotswold	1984	25.7	Historic England GIS file	
Dalby Square	Thanet	2010		Leo Hall completion project	
Dale Abbey	Erewash	1978	29.6	Historic England GIS file	
Dalham	Forest Heath	1973	66.3	Historic England GIS file	
Dallington	Northampton	1970	19.8	Historic England GIS file	
Dalston	Carlisle	1980	122.6	Historic England GIS file	
Dalston Lane (West)	Hackney	2005	1.8	Historic England GIS file	1
Dalton	Richmondshire	1981	3.8	Historic England GIS file	
Dalton Parva	Rotherham	1976	5.7	Historic England GIS file	
Dalton-in-Furness	Barrow-in-Furness			Leo Hall completion project	
Damerham	New Forest	1976	53.3	Historic England GIS file	
Damfield Lane	Sefton	1991	7.3	Historic England GIS file	
Danbury	Chelmsford			Leo Hall completion project	
Dane Chantry, Petham	Canterbury	1997	7.7	Historic England GIS file	
Danebridge and Wincle	Peak District National Park Authority	1998	34.8	Historic England GIS file	

Danebridge/Wincle	Cheshire East (UA)	1998		Leo Hall completion project
Danehill	Wealden	1995	4.4	Historic England GIS file
Darby Green	Hart			Leo Hall completion project
Daresbury	Halton	1969	10.7	Historic England GIS file
Darfield	Barnsley	1980	6.3	Historic England GIS file
Dargate, Hernhill	Swale	1999	6.6	Historic England GIS file
Darlaston	Walsall	1977	6.9	Historic England GIS file
Darley Abbey	City of Derby	1970	44.6	Historic England GIS file
Darlingscott	Stratford-on-Avon			Leo Hall completion project
Darnley Road, Gravesend	Gravesham	1990	9.3	Historic England GIS file
Darsham	Suffolk Coastal	1989	20.7	Historic England GIS file
Dartford Town Centre	Dartford	1980	22.0	Historic England GIS file
Dartmouth	South Hams			Leo Hall completion project
Dartmouth Park	Camden	1978	59.7	Historic England GIS file
Darwen Street	Blackburn with Darwen	1994	4.0	Historic England GIS file
Darwen Town Centre	Blackburn with Darwen	1995	16.5	Historic England GIS file
Datchet	Windsor and Maidenhead			Leo Hall completion project
Davenham	Cheshire West and Chester (UA)			Leo Hall completion project
Davenport Park	Stockport	1979	12.9	Historic England GIS file
Daventry (Daventry)	Daventry	1968	18.4	Historic England GIS file
Daventry Reservoir	Daventry	2009	87.9	Historic England GIS file
Davey Lane, Alderley Edge	Cheshire East (UA)	1989		Leo Hall completion project
Dawlish	Teignbridge	1973	47.1	Historic England GIS file
Daylesford	Cotswold	1990	2.8	Historic England GIS file
De Beauvoir	Hackney	1971	40.9	Historic England GIS file
De Freville	Cambridge	2009	17.9	Historic England GIS file
De Vere	Kensington and Chelsea			Leo Hall completion project
Deal - Upper Deal	Dover			Leo Hall completion project
Deal - Victoria Road & Wellington Road	Dover			Leo Hall completion project
Deal South Barracks	Dover			Leo Hall completion project
Deal, Middle Street	Dover			Leo Hall completion project
Deal, Nelson Street	Dover			Leo Hall completion project

Dean Park	Bournemouth	1993	29.4	Historic England GIS file	
Dean Road and Manor Road Cemeteries	Scarborough	2010	10.6	Historic England GIS file	1
Deane	Basingstoke and Deane	1992	38.3	Historic England GIS file	
Deane Village	Bolton			Leo Hall completion project	
Deansgate	Bolton			Leo Hall completion project	
Deansgate and Peter Street	Manchester	1985	7.4	Historic England GIS file	
Deanshanger	South Northamptonshire	1991	11.9	Historic England GIS file	
Deard's End Lane, Knebworth	North Hertfordshire	1984	11.6	Historic England GIS file	
Dearnley Workhouse	Rochdale	2008	3.8	Historic England GIS file	
Debenham	Mid Suffolk	1970	10.9	Historic England GIS file	
Deddington	Cherwell	1988	44.1	Historic England GIS file	
Dedham	Colchester	1968	41.4	Historic England GIS file	
Deene	East Northamptonshire	1971	5.1	Historic England GIS file	
Deepdale Enclosure	Preston			Leo Hall completion project	
Deeping Gate	City of Peterborough	1977	3.3	Historic England GIS file	
Deeping St James	South Kesteven	1977		Leo Hall completion project	
Delapre Park	Northampton	2007	30.5	Historic England GIS file	
Dell Quay	Chichester	1976	3.7	Historic England GIS file	
Delph	Oldham			Leo Hall completion project	
Delph 'Nine' Locks, Brierley Hill	Dudley			Leo Hall completion project	
Denbury	Teignbridge	1990	6.6	Historic England GIS file	
Denchworth	Vale of White Horse	1970	9.8	Historic England GIS file	
Denham	South Bucks			Leo Hall completion project	
Denham Lock	Hillingdon	1975	8.3	Historic England GIS file	
Denham Village	South Bucks			Leo Hall completion project	
Denmark Road	Gloucester	2008	22.3	Historic England GIS file	
Denmark Street	Camden	1984	3.2	Historic England GIS file	
Denmark Villas	The City of Brighton and Hove	1984	3.0	Historic England GIS file	
Denne Hill Park, Womenswold	Canterbury	1995	99.6	Historic England GIS file	
Dennington	Suffolk Coastal	1984	17.0	Historic England GIS file	
Dennis Park Crescent	Merton	1990	6.9	Historic England GIS file	
Denshaw	Oldham			Leo Hall completion project	

Denston	St. Edmundsbury	1973	54.2	Historic England GIS file	
Dent	Yorkshire Dales National Park Authority	1999	7.8	Historic England GIS file	
Denton (Darlington)	Darlington	1981	5.9	Historic England GIS file	
Denton (Dover)	Dover			Leo Hall completion project	
Denton (Harrogate)	Harrogate	1994	20.4	Historic England GIS file	
Denton (South Kesteven)	South Kesteven	1980		Leo Hall completion project	
Denton (South Northamptonshire)	South Northamptonshire	1971	7.2	Historic England GIS file	
Deodar Road	Wandsworth	1985	6.2	Historic England GIS file	
Deptford Creekside	Lewisham			Leo Hall completion project	
Deptford High Street	Greenwich			Leo Hall completion project	1
Deptford High Street / St Paul's	Lewisham			Leo Hall completion project	
Deptford Town Hall	Lewisham			Leo Hall completion project	
Derby City Centre	City of Derby	1987	16.0	Historic England GIS file	1
Derby Park	Sefton	1990	37.4	Historic England GIS file	
Dereham	Breckland	1973		Leo Hall completion project	1
Derngate	Northampton	1986	9.5	Historic England GIS file	
Derringstone	Canterbury	1991	11.5	Historic England GIS file	
Dershingham	King's Lynn and West Norfolk	2013	36.7	Historic England GIS file	
Derwent Square	Liverpool			Leo Hall completion project	
Desborough	Kettering	2007	5.0	Historic England GIS file	
Desford	Hinckley and Bosworth	1981	11.7	Historic England GIS file	
Dethick, Lea and Holloway	Amber Valley	1996	286.0	Historic England GIS file	
Detling	Maidstone			Leo Hall completion project	
Devisdale (Trafford 1)	Trafford			Historic England GIS file	
Devisdale (Trafford 2)	Trafford			Historic England GIS file	
Devizes	Wiltshire	1970	44.7	Historic England GIS file	
Devizes, Victoria Road Quarter	Wiltshire	2007	2.1	Historic England GIS file	
Devonport	City of Plymouth	1999		Leo Hall completion project	
Devonshire Park and Cliffe Castle	Bradford	1977	45.6	Historic England GIS file	1
Devoran	Cornwall	1978	26.9	Historic England GIS file	
Dewlish	West Dorset			Leo Hall completion project	
Dewsbury Town Centre	Kirklees		13.1	Historic England GIS file	1

Dhustone	Shropshire	1994	8.3	Historic England GIS file	
Dicconson, Wigan	Wigan	1982	7.9	Historic England GIS file	
Dickinson Square	Three Rivers			Leo Hall completion project	
Dickleburgh	South Norfolk	1975	20.8	Historic England GIS file	
Didcot Northbourne	South Oxfordshire	1982	7.1	Historic England GIS file	
Didcot Old	South Oxfordshire	1979	9.3	Historic England GIS file	
Didcot Station Road	South Oxfordshire	1982	0.8	Historic England GIS file	
Diddington	Huntingdonshire		48.7	Historic England GIS file	
Diddlebury	Shropshire	1993	9.9	Historic England GIS file	
Didmarton	Cotswold	1984	17.2	Historic England GIS file	
Didsbury St James	Manchester	1970	60.8	Historic England GIS file	
Digbeth, Deritend and Bordesley High Streets	Birmingham	2000	28.8	Historic England GIS file	1
Diglea	Oldham			Leo Hall completion project	
Dilham	North Norfolk	1995	1.1	Historic England GIS file	
Dilwyn	County of Herefordshire	1974	45.2	Historic England GIS file	
Dinder	Mendip	1987	16.8	Historic England GIS file	
Dinnington	Rotherham	1976	5.3	Historic England GIS file	
Dinsmore Road	Wandsworth	1989	3.2	Historic England GIS file	
Dinton	Wiltshire	1989	16.4	Historic England GIS file	
Dinton, Westlington, Upton and Gibraltar	Aylesbury Vale	1971	66.9	Historic England GIS file	
Dipley	Hart			Leo Hall completion project	
Diseworth	North West Leicestershire	1974	23.6	Historic England GIS file	
Disley	Cheshire East (UA)	1973		Leo Hall completion project	
Diss	South Norfolk	1974	67.1	Historic England GIS file	
Ditchingham and Hedenham	South Norfolk		102.3	Historic England GIS file	
Ditchingham Dam	Broads Authority		1.8	Historic England GIS file	
Ditchingham Windmill Green	South Norfolk	1986	4.5	Historic England GIS file	
Ditchling	South Downs National Park Authority	1969	20.1	Historic England GIS file	
Ditchling (The Cottage Homes)	South Downs National Park Authority	1994	0.9	Historic England GIS file	
Ditteridge	Wiltshire		5.4	Historic England GIS file	
Ditton	Tonbridge and Malling	1971	4.4	Historic England GIS file	
Ditton Priors	Shropshire	1982	9.2	Historic England GIS file	

Dobcross	Oldham			Leo Hall completion project	
Docking	King's Lynn and West Norfolk	1978	61.8	Historic England GIS file	
Doddington (Fenland)	Fenland	1993	9.0	Historic England GIS file	
Doddington (North Kesteven)	North Kesteven	1986	9.9	Historic England GIS file	
Doddington and Newnham	Swale	1987	127.1	Historic England GIS file	
Doddiscombsleigh	Teignbridge	1996	6.8	Historic England GIS file	
Dodford	Bromsgrove	1975	108.6	Historic England GIS file	
Dodge Hill, Stockport	Stockport	1985	3.7	Historic England GIS file	
Dodleston	Cheshire West and Chester (UA)			Leo Hall completion project	
Dogmersfield	Hart			Leo Hall completion project	
Dolphin Square	City of Westminster	1990	6.3	Historic England GIS file	
Dolphinholme	Wyre		11.1	Historic England GIS file	
Dolphinholme (Lancaster)	Lancaster			Leo Hall completion project	
Dolton	Torridge	1991	13.8	Historic England GIS file	
Doncaster - Bennetthorpe	Doncaster	1977	8.5	Historic England GIS file	
Doncaster - Christ Church	Doncaster	1977	14.4	Historic England GIS file	
Doncaster - High Street	Doncaster	1977	9.4	Historic England GIS file	
Doncaster - Market Place	Doncaster	1974	5.4	Historic England GIS file	
Doncaster - South Parade	Doncaster	1974	3.5	Historic England GIS file	
Doncaster - St George's	Doncaster	1997	3.6	Historic England GIS file	1
Doncaster - Thorne Road	Doncaster	1991	18.7	Historic England GIS file	1
Doncaster - Town Field	Doncaster	1991	59.7	Historic England GIS file	
Doncaster - William Nuttall Cottage Homes	Doncaster	1991	0.8	Historic England GIS file	
Doncaster Road, Eastwood	Rotherham	2006	11.4	Historic England GIS file	1
Donhead St Andrew	Wiltshire		4.0	Historic England GIS file	
Donhead St Mary	Wiltshire		9.9	Historic England GIS file	
Donington	South Holland	1972	20.4	Historic England GIS file	
Donington and Albrighton	Shropshire	1994	6.1	Historic England GIS file	
Donington le Heath	North West Leicestershire	2010	9.5	Historic England GIS file	
Donnington (Chichester)	Chichester	1976	4.5	Historic England GIS file	
Donnington (Cotswold)	Cotswold	1999	4.9	Historic England GIS file	
Donnington Square	West Berkshire	1971		Leo Hall completion project	

Donnington Village	West Berkshire	1971		Leo Hall completion project	
Donyatt	South Somerset	1986	3.1	Historic England GIS file	
Dorcas Estate	Hammersmith and Fulham			Leo Hall completion project	
Dorchester	South Oxfordshire	1973	32.5	Historic England GIS file	
Dorchester (West Dorset)	West Dorset			Leo Hall completion project	
Dore	Sheffield			Leo Hall completion project	
Dorking	Mole Valley	1974	46.9	Historic England GIS file	
Dorking, Pixham Lane	Mole Valley	1974	4.0	Historic England GIS file	
Dorney	South Bucks			Leo Hall completion project	
Dorset Square	City of Westminster	1968	16.1	Historic England GIS file	
Dorsington	Stratford-on-Avon			Leo Hall completion project	
Dorstone	County of Herefordshire	1976	25.6	Historic England GIS file	
Dosthill	Tamworth	1985	1.5	Historic England GIS file	
Doughton and Highgrove	Cotswold	1989	43.4	Historic England GIS file	
Doulting	Mendip	1992	14.4	Historic England GIS file	
Dover - Charlton Green	Dover			Leo Hall completion project	
Dover - Dour Street	Dover			Leo Hall completion project	
Dover - Dover Castle	Dover			Leo Hall completion project	
Dover - Dover College	Dover			Leo Hall completion project	
Dover - Waterloo Crescent	Dover			Leo Hall completion project	
Dover House Estate	Wandsworth	1978	38.4	Historic England GIS file	
Dover Town Centre	Dover			Leo Hall completion project	
Dover Western Heights	Dover			Leo Hall completion project	1
Dovercourt	Tendring		12.1	Historic England GIS file	1
Dowdeswell	Cotswold	1990	33.9	Historic England GIS file	
Dowlish Wake	South Somerset	1986	10.1	Historic England GIS file	
Down Ampney	Cotswold	1989	10.4	Historic England GIS file	
Down St Mary	Mid Devon	1991		Leo Hall completion project	
Downe	Bromley	1977	8.2	Historic England GIS file	
Downham	Ribble Valley	1978	26.6	Historic England GIS file	
Downham Market	King's Lynn and West Norfolk	1975	38.4	Historic England GIS file	
Downholme	Richmondshire	1995	7.8	Historic England GIS file	

Downley Common	Wycombe	1986	34.3	Historic England GIS file	
Downs Hill, Beckenham	Bromley	1989	11.4	Historic England GIS file	
Downs Road Estate	Epsom and Ewell	1999	9.9	Historic England GIS file	
Downshire Square, Reading	Reading	1991	7.0	Historic England GIS file	
Downside Village	Elmbridge	1979	10.6	Historic England GIS file	
Downton	Wiltshire	1973	62.6	Historic England GIS file	
Doynton	South Gloucestershire	1973	26.9	Historic England GIS file	
Draughton	Craven	1981		Leo Hall completion project	
Drax Avenue	Merton	1986	8.6	Historic England GIS file	1
Draycott	Erewash	1978	6.1	Historic England GIS file	
Drayton (Cherwell)	Cherwell	1977	87.6	Historic England GIS file	
Drayton (Harborough)	Harborough			Leo Hall completion project	
Drayton (South Somerset)	South Somerset	1990	61.3	Historic England GIS file	
Drayton (Vale of White Horse)	Vale of White Horse	1969	20.3	Historic England GIS file	
Drayton Beauchamp	Aylesbury Vale	1989	16.9	Historic England GIS file	
Drayton Parslow	Aylesbury Vale	2004	10.5	Historic England GIS file	
Dresden	Stoke-on-Trent	1995	24.4	Historic England GIS file	
Drewsteignton	Dartmoor National Park Authority	1972	8.4	Historic England GIS file	
Driffield	Cotswold	1991	10.1	Historic England GIS file	
Driffield North	East Riding of Yorkshire	1980	22.3	Historic England GIS file	
Driffield Road	Tower Hamlets	1988	9.6	Historic England GIS file	
Driffield South	East Riding of Yorkshire	1980	30.4	Historic England GIS file	
Drinkstone MIlls	Mid Suffolk	1991	0.5	Historic England GIS file	
Droitwich Canal	Wychavon	1975	65.0	Historic England GIS file	
Droitwich Link Canal	Wychavon	1987	11.8	Historic England GIS file	
Droitwich Spa	Wychavon	1975	50.8	Historic England GIS file	
Dronfield	North East Derbyshire	1971	23.4	Historic England GIS file	
Dronfield Woodhouse	North East Derbyshire	1990	5.5	Historic England GIS file	
Droxford	Winchester			Leo Hall completion project	
Ducklington	West Oxfordshire	1988	13.9	Historic England GIS file	
Duddington	East Northamptonshire	1971	14.4	Historic England GIS file	
Dudley Town Centre	Dudley			Leo Hall completion project	

Dudswell	Dacorum	1980	8.9	Historic England GIS file
Duffield	Amber Valley	1969	39.1	Historic England GIS file
Duffield Bank	Amber Valley	1978	1.1	Historic England GIS file
Dufton	Eden	2005	26.9	Historic England GIS file
Duke Street	Liverpool			Leo Hall completion project
Dullingham	East Cambridgeshire	1975	64.3	Historic England GIS file
Dulverton	Exmoor National Park Authority	1996	11.6	Historic England GIS file
Dulwich Village SE21	Southwark	1968	180.4	Historic England GIS file
Dulwich Wood SE21	Southwark	1985	180.7	Historic England GIS file
Dumbleton	Tewkesbury	2001	52.1	Historic England GIS file
Dummer	Basingstoke and Deane	1981	23.4	Historic England GIS file
Duncan Terrace-Colebrooke Row	Islington			Leo Hall completion project
Dunchideock	Teignbridge	1996	3.6	Historic England GIS file
Dunchurch	Rugby			Leo Hall completion project
Duncton	South Downs National Park Authority	1984	3.8	Historic England GIS file
Dungeness	Shepway	1985	115.5	Historic England GIS file
Dunham on the Hill	Cheshire West and Chester (UA)			Leo Hall completion project
Dunham Town	Trafford	1975	15.7	Historic England GIS file
Dunham Woodhouses	Trafford	1975	6.7	Historic England GIS file
Dunkeswell	East Devon			Leo Hall completion project
Dunkirk and Watledge	Stroud	1986	20.5	Historic England GIS file
Dunmore Road	Merton	1990	1.5	Historic England GIS file
Dunnington (East Riding of Yorkshire)	East Riding of Yorkshire	1994	14.0	Historic England GIS file
Dunnington (York)	York	2004	12.0	Historic England GIS file
Duns Tew	Cherwell	2005	15.2	Historic England GIS file
Dunsby	South Kesteven	1986		Leo Hall completion project
Dunscar Fold	Bolton			Leo Hall completion project
Dunsfold	Waverley	1974	12.3	Historic England GIS file
Dunsford	Dartmoor National Park Authority	1972	6.7	Historic England GIS file
Dunstable	Central Bedfordshire			Leo Hall completion project
Dunster	Exmoor National Park Authority	1973	56.9	Historic England GIS file
Dunston	North Kesteven	1977	8.6	Historic England GIS file

Duntisbourne Abbots and Leer	Cotswold	1984	21.5	Historic England GIS file	
Duntisbourne Rouse and Middle Duntisbourne	Cotswold	1984	17.5	Historic England GIS file	
Dunwich	Suffolk Coastal	1971	59.7	Historic England GIS file	
Durham Avenue, Bromley	Bromley	1989	4.8	Historic England GIS file	
Durham City	County Durham	1968	421.5	Historic England GIS file	
Durham Road	Merton	1990	3.9	Historic England GIS file	
Durham Road, Manor Park	Newham	1984	6.8	Historic England GIS file	
Durrington (Wiltshire)	Wiltshire	1989	18.1	Historic England GIS file	
Durrington (Worthing)	Worthing			Leo Hall completion project	
Dursley	Stroud	1989	16.8	Historic England GIS file	
Durweston	North Dorset	1989		Leo Hall completion project	
Duston	Northampton	1977	9.7	Historic England GIS file	
Duxford (Village & SAM)	South Cambridgeshire			Leo Hall completion project	
Duxford Airfield	South Cambridgeshire			Leo Hall completion project	1
Dyers Almshouses	Crawley	1996	1.1	Historic England GIS file	
Dymchurch High Street	Shepway	1971	1.0	Historic England GIS file	
Dymchurch, Church Area	Shepway	1971	4.9	Historic England GIS file	
Dymock	Forest of Dean	1989	10.6	Historic England GIS file	
Dyrham	South Gloucestershire	1975	20.7	Historic England GIS file	
Eaglescliffe with Preston	Stockton-on-Tees	2002	8.7	Historic England GIS file	
Eagley Bank	Bolton			Leo Hall completion project	
Eakring	Newark and Sherwood	1974	43.1	Historic England GIS file	
Ealing Common	Ealing	1982	48.2	Historic England GIS file	
Ealing Cricket Ground	Ealing	2004	16.1	Historic England GIS file	
Ealing Green	Ealing	1969	46.6	Historic England GIS file	
Ealing Town Centre	Ealing	1994	27.3	Historic England GIS file	1
Earby	Pendle	2004	65.9	Historic England GIS file	
Eardisland	County of Herefordshire	1995	37.9	Historic England GIS file	
Eardisley	County of Herefordshire	1990	35.5	Historic England GIS file	
Earith	Huntingdonshire	1979	64.4	Historic England GIS file	
Earl Shilton	Hinckley and Bosworth	2002	1.2	Historic England GIS file	
Earl Soham	Suffolk Coastal	1972	17.2	Historic England GIS file	

Earlham	Norwich			Leo Hall completion project	
Earls Barton	Wellingborough		12.5	Historic England GIS file	
Earls Colne and White Colne West and East	Braintree	1969	73.9	Historic England GIS file	
Earl's Court Square	Kensington and Chelsea			Leo Hall completion project	
Earl's Court Village	Kensington and Chelsea			Leo Hall completion project	
Earnley	Chichester	1976	4.4	Historic England GIS file	
Earsdon Village	North Tyneside	1974	14.9	Historic England GIS file	
Eartham	South Downs National Park Authority	1974	5.5	Historic England GIS file	
Easby	Richmondshire	1995	38.1	Historic England GIS file	
Easebourne	South Downs National Park Authority	1974	17.7	Historic England GIS file	
Easenhall	Rugby			Leo Hall completion project	
Eashing	Guildford	1971	20.4	Historic England GIS file	
Easington	East Riding of Yorkshire	1974	8.5	Historic England GIS file	
Easington Village	County Durham	1974	14.5	Historic England GIS file	
Easingwold	Hambleton	1972	34.6	Historic England GIS file	
East and West Somerton	Great Yarmouth	1987	28.7	Historic England GIS file	
East Ashling	South Downs National Park Authority	1981	7.3	Historic England GIS file	
East Barsham	North Norfolk	1981	8.9	Historic England GIS file	
East Bergholt	Babergh	1975	35.1	Historic England GIS file	
East Blackdene	County Durham	1993	3.2	Historic England GIS file	
East Boldon	South Tyneside	1975	20.7	Historic England GIS file	1
East Bridgford	Rushcliffe	1973	56.5	Historic England GIS file	
East Brierley	Kirklees	1981	5.3	Historic England GIS file	
East Budleigh	East Devon			Leo Hall completion project	
East Canonbury	Islington			Leo Hall completion project	
East Carlton	Corby	2008	52.4	Historic England GIS file	
East Chiltington	South Downs National Park Authority	1993	1.7	Historic England GIS file	
East Chisenbury	Wiltshire	1974	22.9	Historic England GIS file	
East Clandon	Guildford	1973	21.0	Historic England GIS file	
East Cliff (Bournemouth)	Bournemouth	1987	78.0	Historic England GIS file	
East Cliff (The City of Brighton and Hove)	The City of Brighton and Hove	1973	62.3	Historic England GIS file	1
East Coker	South Somerset	1975	31.1	Historic England GIS file	

East Cottingwith	East Riding of Yorkshire	2007	11.4	Historic England GIS file
East Cowes (Esplanade)	Isle of Wight	2006		Leo Hall completion project
East Cowes (Town Centre)	Isle of Wight	2008		Leo Hall completion project
East Creech	Purbeck	1990	63.0	Historic England GIS file
East Dean (South Downs National Park Authority 1)	South Downs National Park Authority			Historic England GIS file
East Dean (South Downs National Park Authority 2)	South Downs National Park Authority			Historic England GIS file
East Drayton	Bassetlaw			Leo Hall completion project
East End and North End	Basingstoke and Deane	1992	108.1	Historic England GIS file
East End Farm	Harrow			Leo Hall completion project
East End Green	East Hertfordshire	1981	6.3	Historic England GIS file
East Farleigh Dean Street	Maidstone			Leo Hall completion project
East Farleigh Lower Road	Maidstone			Leo Hall completion project
East Garston	West Berkshire	1974		Leo Hall completion project
East Grafton	Wiltshire	1974	23.6	Historic England GIS file
East Greenwich	Greenwich			Leo Hall completion project
East Grinstead	Mid Sussex	1971	7.4	Historic England GIS file
East Hagbourne	South Oxfordshire	1970	24.6	Historic England GIS file
East Ham Town Centre	Newham		5.6	Historic England GIS file
East Hanney	Vale of White Horse	1978	17.8	Historic England GIS file
East Hanningfield - Tye	Chelmsford			Leo Hall completion project
East Harptree	Bath and North East Somerset	1978		Leo Hall completion project
East Harting	South Downs National Park Authority	1984	13.7	Historic England GIS file
East Hauxwell	Richmondshire		2.6	Historic England GIS file
East Hendred	Vale of White Horse	1968	34.8	Historic England GIS file
East Hoathly	Wealden	1995	3.1	Historic England GIS file
East Holme	Purbeck	1990	42.6	Historic England GIS file
East Horsley	Guildford	1973	14.8	Historic England GIS file
East Ilsley	West Berkshire	1970		Leo Hall completion project
East India Estate	Croydon	2008	29.5	Historic England GIS file
East Kennett	Wiltshire	1974	10.5	Historic England GIS file
East Keswick	Leeds			Leo Hall completion project
East Knoyle	Wiltshire	1975	44.6	Historic England GIS file

East Lambrook	South Somerset	1990	9.7	Historic England GIS file	
East Langdon	Dover			Leo Hall completion project	
East Langton	Harborough			Leo Hall completion project	
East Layton	Richmondshire	1995	9.9	Historic England GIS file	
East Leake	Rushcliffe	1973	20.3	Historic England GIS file	
East Lulworth	Purbeck	1977	82.4	Historic England GIS file	
East Malling Village	Tonbridge and Malling	1971	8.8	Historic England GIS file	
East Marden	South Downs National Park Authority	1974	5.7	Historic England GIS file	
East Markham	Bassetlaw			Leo Hall completion project	
East Marton	Craven	1979		Leo Hall completion project	
East Marylebone	City of Westminster	1982	17.8	Historic England GIS file	
East Meon	East Hampshire	1968		Leo Hall completion project	
East Molesey Bridge Road	Elmbridge	1989	1.5	Historic England GIS file	
East Molesey Kent Town	Elmbridge	1973	45.8	Historic England GIS file	
East Molesey Old Village	Elmbridge	1975	10.2	Historic England GIS file	
East Morton	Bradford	1977	10.1	Historic England GIS file	
East Norton	Harborough			Leo Hall completion project	
East Ogwell	Teignbridge	1994	5.3	Historic England GIS file	
East Pennard	Mendip	1993	39.2	Historic England GIS file	
East Preston/Rustington (Station Road)	Arun	1994	3.4	Historic England GIS file	
East Putney	Wandsworth	1987	12.9	Historic England GIS file	
East Rudham	King's Lynn and West Norfolk	1988	18.2	Historic England GIS file	
East Runton	North Norfolk	1974	14.3	Historic England GIS file	
East Sheen Avenue	Richmond upon Thames	1988	6.0	Historic England GIS file	
East Southsea	City of Portsmouth	1973	20.0	Historic England GIS file	
East Stockwith	West Lindsey	1988	3.2	Historic England GIS file	
East Stoke (Newark and Sherwood)	Newark and Sherwood	1992	100.6	Historic England GIS file	
East Stoke (South Somerset)	South Somerset	1987	13.6	Historic England GIS file	
East Stratton	Winchester			Leo Hall completion project	
East Tilbury	Thurrock	1993	31.7	Historic England GIS file	1
East Tisted	East Hampshire	1976		Leo Hall completion project	
East Tytherton	Wiltshire		28.5	Historic England GIS file	

East Witton (Richmondshire)	Richmondshire	1995	12.1	Historic England GIS file	
East Witton (Yorkshire Dales National Park Authority)	Yorkshire Dales National Park Authority	2001	25.3	Historic England GIS file	
Eastbury	West Berkshire	1973		Leo Hall completion project	
Eastby	Yorkshire Dales National Park Authority	1986	12.3	Historic England GIS file	
Eastby (Craven)	Craven	1986		Leo Hall completion project	
Eastcheap	City and County of the City of London	1976	2.3	Historic England GIS file	
Eastcombe	Stroud	1991	17.4	Historic England GIS file	
Eastcote Park Estate	Hillingdon	2007	15.7	Historic England GIS file	
Eastcote Village	Hillingdon	1970	40.7	Historic England GIS file	
Eastcote Village (Harrow)	Harrow			Leo Hall completion project	
Eastcote, Morford Way	Hillingdon	1989	3.3	Historic England GIS file	1
Eastcourt	Wiltshire	1985	6.1	Historic England GIS file	
Eastergate (Church Lane) and Eastergate (Square)	Arun	1992	6.9	Historic England GIS file	
Eastern Esplanade, Southend-on-Sea	Southend-on-Sea	1989	0.5	Historic England GIS file	
Easterton	Wiltshire	1974	13.7	Historic England GIS file	
Eastgate	County Durham	1993	10.0	Historic England GIS file	
Eastgate and St Michael's	Gloucester	1968	12.4	Historic England GIS file	
Eastham Village	Wirral	1974	30.0	Historic England GIS file	
Easthampstead	Bracknell Forest	1996	9.6	Historic England GIS file	
Easthorpe	Melton			Leo Hall completion project	
Eastington	Cotswold	1994	4.0	Historic England GIS file	
Eastleach	Cotswold	1980	32.1	Historic England GIS file	
Eastling	Swale	1973	6.9	Historic England GIS file	
Eastney Barracks	City of Portsmouth	1973	22.7	Historic England GIS file	
Eastnor	County of Herefordshire	1991	47.7	Historic England GIS file	
Easton (Huntingdonshire)	Huntingdonshire		3.0	Historic England GIS file	
Easton (Suffolk Coastal)	Suffolk Coastal	1972	14.0	Historic England GIS file	
Easton (Wiltshire)	Wiltshire		12.1	Historic England GIS file	
Easton (Winchester)	Winchester			Leo Hall completion project	
Easton Grey	Wiltshire	1975	19.2	Historic England GIS file	
Easton Maudit	Wellingborough		4.7	Historic England GIS file	
Easton Neston	South Northamptonshire	2005	230.9	Historic England GIS file	

Easton on the Hill	East Northamptonshire	1970	13.5	Historic England GIS file	
Easton Royal	Wiltshire	1975	24.9	Historic England GIS file	
Easton, Portland	Weymouth and Portland			Leo Hall completion project	
Eastry	Dover			Leo Hall completion project	
Eastwood	Broxtowe	1977	10.9	Historic England GIS file	1
Eathorpe	Warwick	2007	12.7	Historic England GIS file	
Eaton (Cheshire West and Chester (UA))	Cheshire West and Chester (UA)			Leo Hall completion project	
Eaton (Melton)	Melton			Leo Hall completion project	
Eaton (Norwich)	Norwich			Leo Hall completion project	
Eaton Bank	Erewash	1978	31.8	Historic England GIS file	
Eaton Bray	Central Bedfordshire			Leo Hall completion project	
Ebbesbourne Wake	Wiltshire	1975	12.1	Historic England GIS file	
Ebchester	County Durham	1972	24.9	Historic England GIS file	
Ebley Mills	Stroud	1986	12.1	Historic England GIS file	
Ebrington	Cotswold	1981	9.5	Historic England GIS file	
Ebrington Street	City of Plymouth	2008		Leo Hall completion project	
Ecchinswell	Basingstoke and Deane	1990	39.1	Historic England GIS file	
Ecclesfield	Sheffield			Leo Hall completion project	
Eccleshall	Stafford	1969	51.6	Historic England GIS file	
Eccleston	Cheshire West and Chester (UA)			Leo Hall completion project	
Eckington	Wychavon	1975	16.4	Historic England GIS file	
Eckington and Renishaw Park	North East Derbyshire	1970	240.1	Historic England GIS file	1
Eckington High Street	North East Derbyshire	1994	4.2	Historic England GIS file	
Ecton	Wellingborough		9.4	Historic England GIS file	
Edale	Peak District National Park Authority	1999	1,171.5	Historic England GIS file	
Edburton	South Downs National Park Authority	1973	3.1	Historic England GIS file	
Eddington	West Berkshire	1976		Leo Hall completion project	
Eddington, Herne Bay	Canterbury	1989	28.6	Historic England GIS file	
Edenbridge	Sevenoaks			Leo Hall completion project	
Edenhall	Eden	2004	50.9	Historic England GIS file	
Edensor	Peak District National Park Authority	1997	11.3	Historic England GIS file	
Edgar Road and Sweyn Road	Thanet	2016		Leo Hall completion project	

Edgbaston	Birmingham	1975	396.5	Historic England GIS file	
Edge	Cheshire West and Chester (UA)			Leo Hall completion project	
Edge	Cheshire West and Chester (UA)			Leo Hall completion project	
Edge End, Nelson	Pendle	2002	19.8	Historic England GIS file	
Edge Hill	Liverpool			Leo Hall completion project	
Edgefield	North Norfolk	1975	9.5	Historic England GIS file	
Edgerton	Kirklees	1976	80.7	Historic England GIS file	1
Edgeworth	Cotswold	1988	36.4	Historic England GIS file	
Edgmond	Telford and Wrekin	1981	24.3	Historic England GIS file	
Edgton	Shropshire	1993	3.4	Historic England GIS file	
Edgware High Street	Harrow			Leo Hall completion project	
Edgworth and Turton Bottoms	Blackburn with Darwen	1972	11.1	Historic England GIS file	
Edington	Wiltshire	1974	20.2	Historic England GIS file	
Edington, Tinhead	Wiltshire		6.3	Historic England GIS file	
Edith Weston	Rutland	1975	14.9	Historic England GIS file	
Edmondbyers	County Durham	1993	15.9	Historic England GIS file	
Edmondsham	East Dorset	1991	34.0	Historic England GIS file	
Edmondthorpe	Melton			Leo Hall completion project	
Edwalton	Rushcliffe	2005	36.5	Historic England GIS file	
Edwardes Square Scarsdale	Kensington and Chelsea			Leo Hall completion project	
Edwinstowe	Newark and Sherwood	1970	13.5	Historic England GIS file	
Effingham	Guildford	1971	53.3	Historic England GIS file	
Egerton (Ashford)	Ashford	1976		Leo Hall completion project	
Egerton (Bolton)	Bolton			Leo Hall completion project	
Egerton Road and Frewland Avenue, Davenport	Stockport	1987	18.7	Historic England GIS file	
Eggington	Central Bedfordshire			Leo Hall completion project	
Egglescliffe	Stockton-on-Tees	1972	32.4	Historic England GIS file	
Eggleston	County Durham	1987	22.3	Historic England GIS file	
Egham	Runnymede	1993	10.9	Historic England GIS file	
Egham Hythe	Runnymede	1970	2.9	Historic England GIS file	
Egleton	Rutland	2004	47.4	Historic England GIS file	
Eglingham	Northumberland	1976	44.9	Historic England GIS file	

Egmanton	Newark and Sherwood	1994	20.2	Historic England GIS file	
Egremont	Copeland	1986	8.4	Historic England GIS file	
Egton	North York Moors National Park Authority	1993	8.3	Historic England GIS file	
Egton Bridge	North York Moors National Park Authority	1991	15.7	Historic England GIS file	
Elbridge House, Littlebourne	Canterbury	1992	85.9	Historic England GIS file	
Elder Street	Tower Hamlets	1969	3.6	Historic England GIS file	
Elderwood	Lambeth	1976	1.6	Historic England GIS file	
Eldon Place	Bradford	1973	5.1	Historic England GIS file	
Eldon Square, Reading	Reading	1972	10.8	Historic England GIS file	
Eldwick Beck	Bradford	2006	4.7	Historic England GIS file	
Elford	Lichfield	1969	24.9	Historic England GIS file	
Elham	Shepway	1970	13.8	Historic England GIS file	
Elham Valley Railway, Barham North	Canterbury	1995	4.2	Historic England GIS file	
Eling	New Forest	1979	65.5	Historic England GIS file	
Elkstone	Cotswold	1993	6.8	Historic England GIS file	
Ella Street	City of Kingston upon Hull	1994	11.7	Historic England GIS file	
Elland	Calderdale	1992	10.7	Historic England GIS file	1
Ellastone	East Staffordshire	1973	33.2	Historic England GIS file	
Ellenborough Crescent	North Somerset	1985	6.9	Historic England GIS file	
Ellerker	East Riding of Yorkshire	1999	24.7	Historic England GIS file	
Ellesborough	Wycombe		3.8	Historic England GIS file	
Ellesmere	Shropshire	1976	96.0	Historic England GIS file	
Ellesmere Park	Salford	1981	16.2	Historic England GIS file	
Ellesmere Port - Docks Basin	Cheshire West and Chester (UA)			Leo Hall completion project	
Ellingham	Broads Authority	1976	9.5	Historic England GIS file	
Ellington	Huntingdonshire		5.5	Historic England GIS file	
Ellisfield	Basingstoke and Deane	1989	55.6	Historic England GIS file	
Elloughton	East Riding of Yorkshire	1988	32.2	Historic England GIS file	
Elloughton Dale Road	East Riding of Yorkshire	2005	6.7	Historic England GIS file	
Elm	Fenland	1976	9.1	Historic England GIS file	
Elm Avenue and Corporation Oaks	City of Nottingham	1996	13.3	Historic England GIS file	
Elm Close, Amersham on the Hill	Chiltern	1992	2.5	Historic England GIS file	

Elm Grove, Alderley Edge	Cheshire East (UA)	1987		Leo Hall completion project	
Elm Road, Beckenham	Bromley	2005	8.0	Historic England GIS file	
Elmdon	Uttlesford	1976	17.2	Historic England GIS file	
Elmley Castle	Wychavon	1969	11.8	Historic England GIS file	
Elmore Green	Walsall	1990	7.8	Historic England GIS file	1
Elmore Road, Chipstead	Reigate and Banstead	1980	20.2	Historic England GIS file	
Elmstone	Dover			Leo Hall completion project	
Elmton	Bolsover	1978	21.3	Historic England GIS file	
Elmton with Creswell Farmsteads	Bolsover	1991	16.8	Historic England GIS file	
Elsecar	Barnsley	1974	23.4	Historic England GIS file	
Elsfield	South Oxfordshire	1984	8.9	Historic England GIS file	
Elsing	Breckland	1993		Leo Hall completion project	
Elstead	Waverley	1974	12.4	Historic England GIS file	
Elstead Westbrook	Waverley	1981	4.4	Historic England GIS file	
Elsted	South Downs National Park Authority	1984	8.1	Historic England GIS file	
Elston	Newark and Sherwood	1992	31.8	Historic England GIS file	
Elstow	Bedford	1970	13.3	Historic England GIS file	
Elstree Village	Hertsmere			Leo Hall completion project	
Elsworth	South Cambridgeshire			Leo Hall completion project	
Elsworthy	Camden	1973	16.3	Historic England GIS file	
Eltham Green	Greenwich			Leo Hall completion project	
Eltham Palace	Greenwich			Leo Hall completion project	
Eltisley (Village & SAM)	South Cambridgeshire			Leo Hall completion project	
Elton (Cheshire West and Chester (UA))	Cheshire West and Chester (UA)			Leo Hall completion project	
Elton (Huntingdonshire)	Huntingdonshire		136.2	Historic England GIS file	
Elton (Peak District National Park Authority)	Peak District National Park Authority	1996	5.7	Historic England GIS file	
Elveden	Forest Heath	1973	80.5	Historic England GIS file	
Elvetham and Elvetham Farm	Hart			Leo Hall completion project	
Elvington	York	1990	15.4	Historic England GIS file	
Elwick	Hartlepool	1975	11.9	Historic England GIS file	
Ely	East Cambridgeshire	1972	199.3	Historic England GIS file	
Emberton	Milton Keynes	1971	10.5	Historic England GIS file	

Embleton	Northumberland	2007	26.8	Historic England GIS file	
Embsay	Yorkshire Dales National Park Authority	1986	37.7	Historic England GIS file	
Embsay (Craven)	Craven	1986		Leo Hall completion project	
Empingham	Rutland	1975	20.9	Historic England GIS file	
Empress	Trafford	1995	6.7	Historic England GIS file	
Emsworth	Havant	2010		Leo Hall completion project	
Endcliffe	Sheffield			Leo Hall completion project	
Enderby	Blaby	2003	17.2	Historic England GIS file	
Endon	Staffordshire Moorlands	1972	14.4	Historic England GIS file	
Enfield Lock	Enfield			Leo Hall completion project	
Enfield Town	Enfield			Leo Hall completion project	
Enford	Wiltshire	1974	50.2	Historic England GIS file	
Engineerium	The City of Brighton and Hove	1982	3.6	Historic England GIS file	
Englefield	West Berkshire	1971		Leo Hall completion project	
Englefield Green	Runnymede	1970	34.7	Historic England GIS file	
Englesea Brook	Cheshire East (UA)	1984		Leo Hall completion project	
English Bicknor	Forest of Dean	1995	5.5	Historic England GIS file	
Englishcombe	Bath and North East Somerset	1986		Leo Hall completion project	
Enville	South Staffordshire		124.9	Historic England GIS file	
Epperstone	Newark and Sherwood	1972	65.1	Historic England GIS file	
Epping	Epping Forest	1969	16.3	Historic England GIS file	
Epsom Town Centre	Epsom and Ewell	1971	5.6	Historic England GIS file	1
Epworth	North Lincolnshire	1970	9.5	Historic England GIS file	
Eriswell	Forest Heath	1988	5.4	Historic England GIS file	
Erith Riverside, Erith	Bexley	1995	3.3	Historic England GIS file	
Erith Road, Belvedere	Bexley	2004	1.1	Historic England GIS file	
Erlestoke	Wiltshire	1985	12.4	Historic England GIS file	
Ermington	South Hams			Leo Hall completion project	
Escrick	Selby	1992	60.1	Historic England GIS file	
Escrick (part)	York	1992	8.3	Historic England GIS file	
Esh	County Durham	1975	11.1	Historic England GIS file	
Esher	Elmbridge	1973	16.9	Historic England GIS file	

Esholt	Bradford	1973	15.4	Historic England GIS file	
Essendon	Welwyn Hatfield	1968	11.1	Historic England GIS file	
Essex Road	City of Portsmouth	2004	1.2	Historic England GIS file	
Estcots and East Court, College Lane, East Grinstead	Mid Sussex	2003	8.5	Historic England GIS file	
Estcourt	Watford	2001	12.1	Historic England GIS file	
Etchilhampton	Wiltshire	1974	33.2	Historic England GIS file	
Etchinghill	Shepway	1973	3.7	Historic England GIS file	
Ethelbert Road and Athelstan Road Cliftonville	Thanet	2015		Leo Hall completion project	
Ethelbert Road, Canterbury	Canterbury	1998	5.1	Historic England GIS file	
Ethelburt Avenue	City of Southampton	1988	11.5	Historic England GIS file	
Eton	Camden	1973	8.7	Historic England GIS file	
Eton (Windsor and Maidenhead)	Windsor and Maidenhead			Leo Hall completion project	
Etton (City of Peterborough)	City of Peterborough	1990	8.4	Historic England GIS file	
Etton (East Riding of Yorkshire)	East Riding of Yorkshire	2007	36.4	Historic England GIS file	
Etwall	South Derbyshire	1975	8.2	Historic England GIS file	
Euston	St. Edmundsbury	1973	107.4	Historic England GIS file	
Evening Hill	Poole	1992	4.3	Historic England GIS file	
Evenley	South Northamptonshire	1968	8.9	Historic England GIS file	
Evenlode	Cotswold	1981	19.8	Historic England GIS file	
Evercreech	Mendip	1992	35.1	Historic England GIS file	
Everdon	Daventry	1976	14.8	Historic England GIS file	
Everingham	East Riding of Yorkshire	1987	193.0	Historic England GIS file	
Eversfield Place, St Leonards	Hastings	1990	10.5	Historic England GIS file	
Eversholt (Church End)	Central Bedfordshire			Leo Hall completion project	
Evershot	West Dorset			Leo Hall completion project	
Eversley Church Farm, Eversley Cross, Eversley Street and Up Green	Hart			Leo Hall completion project	
Everton	Bassetlaw			Leo Hall completion project	
Evesham	Wychavon	1968	31.6	Historic England GIS file	
Evington Footpath	City of Leicester	1981	7.0	Historic England GIS file	
Evington Village	City of Leicester	1989	27.1	Historic England GIS file	
Ewell Village	Epsom and Ewell	1972	72.9	Historic England GIS file	1
Ewelme	South Oxfordshire	1978	28.9	Historic England GIS file	

Ewen	Cotswold	1990	18.9	Historic England GIS file	
Ewhurst	Waverley	1970	12.8	Historic England GIS file	
Ewhurst Green	Waverley	1974	14.1	Historic England GIS file	
Eworthy	West Devon	1987	4.5	Historic England GIS file	
Exbourne	West Devon	1980	11.7	Historic England GIS file	
Exbury	New Forest National Park Authority	2009	8.3	Historic England GIS file	
Exeter City Centre	Exeter	1968	37.5	Historic England GIS file	
Exhall	Stratford-on-Avon			Leo Hall completion project	
Exmouth : Albion Street and Windsor Square	East Devon	1986		Leo Hall completion project	
Exmouth : Bicton Street	East Devon	1973		Leo Hall completion project	
Exmouth : Louisa Terrace and The Beacon	East Devon	1973		Leo Hall completion project	
Exmouth : The Avenues	East Devon			Leo Hall completion project	
Exmouth : Town Centre and Seafront	East Devon			Leo Hall completion project	
Exning	Forest Heath	1974	67.2	Historic England GIS file	
Exton (Rutland)	Rutland	1971	10.7	Historic England GIS file	
Exton (Winchester)	Winchester			Leo Hall completion project	
Exwick	Exeter	1984	11.7	Historic England GIS file	
Eyam	Peak District National Park Authority	1981	94.5	Historic England GIS file	
Eydon	South Northamptonshire	1970	11.0	Historic England GIS file	
Eye (City of Peterborough)	City of Peterborough	2002	8.5	Historic England GIS file	
Eye (Mid Suffolk)	Mid Suffolk	1970	17.6	Historic England GIS file	
Eynsford	Sevenoaks			Leo Hall completion project	
Eynsham	West Oxfordshire	1975	55.7	Historic England GIS file	
Eype	West Dorset			Leo Hall completion project	
Eythorne	Dover			Leo Hall completion project	
Factory Locks	Sandwell	1986	13.9	Historic England GIS file	
Failsworth Pole (Wrigley Head)	Oldham			Leo Hall completion project	
Fairfield	Tameside	1971		Leo Hall completion project	
Fairfield and Knights Park	Kingston upon Thames	1985	21.4	Historic England GIS file	
Fairfield Road	Tower Hamlets	1989	19.4	Historic England GIS file	
Fairfield, Burgess Hill	Mid Sussex	1989	7.5	Historic England GIS file	1
Fairfields, Basingstoke	Basingstoke and Deane	2004	23.8	Historic England GIS file	

Fairford	Cotswold	1970	73.7	Historic England GIS file	
Fairlawne	Tonbridge and Malling	1972	163.6	Historic England GIS file	
Fairseat	Tonbridge and Malling	1972	6.5	Historic England GIS file	
Fakenham	North Norfolk	1975	26.8	Historic England GIS file	1
Fakenham Magna	St. Edmundsbury	1973	15.9	Historic England GIS file	
Fallbarn	Rossendale	2007	0.6	Historic England GIS file	
Falmer	South Downs National Park Authority	1976	14.1	Historic England GIS file	
Falmouth	Cornwall	1969	199.5	Historic England GIS file	
Falsgrave	Scarborough	1985	17.8	Historic England GIS file	1
Far Gosford Street	Coventry	1992	6.5	Historic England GIS file	
Far Headingley	Leeds			Leo Hall completion project	
Far Sawrey	Lake District National Park Authority	1988	14.8	Historic England GIS file	
Farfield Mill	Yorkshire Dales National Park Authority	1993	9.0	Historic England GIS file	1
Faringdon	Vale of White Horse	1969	60.7	Historic England GIS file	
Farley	Wiltshire		6.4	Historic England GIS file	
Farmcote	Cotswold	1988	8.8	Historic England GIS file	
Farmington	Cotswold	1988	13.3	Historic England GIS file	
Farnborough (Stratford-on-Avon)	Stratford-on-Avon			Leo Hall completion project	
Farnborough (West Berkshire)	West Berkshire	1970		Leo Hall completion project	
Farnborough Hill	Rushmoor			Leo Hall completion project	
Farnborough Park	Bromley	1989	37.4	Historic England GIS file	
Farnborough Village	Bromley	1979	3.4	Historic England GIS file	
Farncombe Road	Worthing			Leo Hall completion project	
Farndish	Bedford	1971	5.9	Historic England GIS file	
Farndon	Newark and Sherwood	1992	54.6	Historic England GIS file	
Farndon (Cheshire West and Chester (UA))	Cheshire West and Chester (UA)			Leo Hall completion project	
Farnham (Harrogate)	Harrogate	1993	7.9	Historic England GIS file	
Farnham (North Dorset)	North Dorset	1988		Leo Hall completion project	
Farnham (Waverley)	Waverley	1970	50.6	Historic England GIS file	
Farnham Royal	South Bucks			Leo Hall completion project	
Farnhill	Craven	1980		Leo Hall completion project	
Farningham	Sevenoaks			Leo Hall completion project	

Farnley Tyas	Kirklees	1981	15.9	Historic England GIS file	
Farnley Upper Moor Side	Leeds			Leo Hall completion project	
Farnsfield	Newark and Sherwood	1977	27.2	Historic England GIS file	
Farringdon (Upper) 1	East Hampshire	1976		Leo Hall completion project	
Farringdon (Upper) 2	East Hampshire	1976		Leo Hall completion project	
Farsley	Leeds			Leo Hall completion project	
Farthinghoe	South Northamptonshire	1978	7.5	Historic England GIS file	
Faversham	Swale	1971	190.5	Historic England GIS file	
Fawler	West Oxfordshire	1991	18.2	Historic England GIS file	
Fawley	Wycombe		4.2	Historic England GIS file	
Fawley Court	Wycombe	1992	69.6	Historic England GIS file	
Fazeley and Bonehill	Lichfield	2012	52.3	Historic England GIS file	1
Fearby	Harrogate	1994	40.5	Historic England GIS file	
Feckenham	Redditch			Leo Hall completion project	
Feering	Braintree	1976	4.1	Historic England GIS file	
Felbrigg	North Norfolk	1975	9.8	Historic England GIS file	
Felixkirk	Hambleton	1991	3.2	Historic England GIS file	
Felixstowe	Suffolk Coastal	1975	60.4	Historic England GIS file	
Felixstowe South	Suffolk Coastal	2009	13.8	Historic England GIS file	1
Fellows Street (Blakenhall)	City of Wolverhampton			Leo Hall completion project	
Felmersham	Bedford	1970	7.1	Historic England GIS file	
Felpham	Arun	1995	9.1	Historic England GIS file	
Felsham	Mid Suffolk	1996	14.3	Historic England GIS file	
Felsted	Uttlesford	1977	31.3	Historic England GIS file	
Feltham Town Centre	Hounslow	1990	16.2	Historic England GIS file	
Felton	Northumberland	1985	18.1	Historic England GIS file	
Felton Upper Town	North Somerset	1986	2.2	Historic England GIS file	
Fen Ditton (Village & River)	South Cambridgeshire			Leo Hall completion project	
Fen Ditton / Milton (Baits Bite Lock)	South Cambridgeshire			Leo Hall completion project	
Fen Drayton	South Cambridgeshire			Leo Hall completion project	
Fenchurch Street Station	City and County of the City of London	2007	0.7	Historic England GIS file	
Fenny Bentley	Peak District National Park Authority	1996	8.0	Historic England GIS file	

Fenny Compton	Stratford-on-Avon			Leo Hall completion project
Fenstanton	Huntingdonshire	1974	17.7	Historic England GIS file
Ferndale Road (Jennings Estate)	Lambeth	1994	3.6	Historic England GIS file
Fernhurst	South Downs National Park Authority	1984	10.2	Historic England GIS file
Ferring	Arun	1976	3.9	Historic England GIS file
Ferry Lane	Cambridge	1969	3.3	Historic England GIS file
Fetcham	Mole Valley	1984	6.3	Historic England GIS file
Fewcott	Cherwell	2008	7.8	Historic England GIS file
Fickleshole	Tandridge	1990	4.5	Historic England GIS file
Field Dalling	North Norfolk	1974	12.2	Historic England GIS file
Field Terrace	Worcester	1989	1.4	Historic England GIS file
Fieldend	Richmond upon Thames	2005	2.1	Historic England GIS file
Fifehead Magdalen	North Dorset	1995		Leo Hall completion project
Figheldean and Ablington	Wiltshire		13.6	Historic England GIS file
Filey	Scarborough	1977	33.8	Historic England GIS file
Filkins and Broughton Poggs	West Oxfordshire	1986	52.7	Historic England GIS file
Fillingham	West Lindsey	1993	7.6	Historic England GIS file
Fillongley	North Warwickshire	1970	11.2	Historic England GIS file
Fincham	King's Lynn and West Norfolk	2009	24.0	Historic England GIS file
Finchampstead Church	Wokingham			Leo Hall completion project
Finchingfield	Braintree	1969	26.7	Historic England GIS file
Finchley Garden Village	Barnet	1978	2.6	Historic England GIS file
Findon	South Downs National Park Authority	1986	0.9	Historic England GIS file
Finedon	Wellingborough		12.0	Historic England GIS file
Fingest	Wycombe	1970	2.8	Historic England GIS file
Finghall	Richmondshire	1995	3.0	Historic England GIS file
Fingringhoe	Colchester	1980	3.6	Historic England GIS file
Finningham	Mid Suffolk	1973	8.6	Historic England GIS file
Finningley	Doncaster	1991	11.4	Historic England GIS file
Finsbury Circus	City and County of the City of London	1971	5.1	Historic England GIS file
Finstock	West Oxfordshire	1991	132.8	Historic England GIS file
Firle	South Downs National Park Authority	1975	36.2	Historic England GIS file

Firs Estate, Chalfont St Peter	Chiltern	1992	4.3	Historic England GIS file	
Firwood Fold	Bolton			Leo Hall completion project	
Fish Island	Tower Hamlets	2008	3.8	Historic England GIS file	
Fish Quay	North Tyneside	2003	38.2	Historic England GIS file	
Fishbourne	Chichester	1981	16.4	Historic England GIS file	
Fisher Street	South Downs National Park Authority	1984	2.9	Historic England GIS file	
Fishergate Hill	Preston			Leo Hall completion project	1
Fishers Hill, Hook Heath	Woking	1992	25.7	Historic England GIS file	
Fisherton Street Estate	City of Westminster	1990	0.9	Historic England GIS file	
Fishlake	Doncaster	2004	16.3	Historic England GIS file	
Fishponds Park	Kingston upon Thames	2004	7.8	Historic England GIS file	
Fiskerton	Newark and Sherwood	2002	21.6	Historic England GIS file	
Fittleton and Haxton	Wiltshire	1981	19.0	Historic England GIS file	
Fittleworth	South Downs National Park Authority	1984	19.1	Historic England GIS file	
Fitzgeorge & Fitzjames	Hammersmith and Fulham			Leo Hall completion project	
Fitzhead	Taunton Deane	1993	13.4	Historic England GIS file	
Fitzjohns Netherhall	Camden	1984	57.6	Historic England GIS file	
Fitzroy Square	Camden	1968	6.8	Historic England GIS file	
Fladbury	Wychavon	1973	16.1	Historic England GIS file	
Flamborough	East Riding of Yorkshire	1974	19.4	Historic England GIS file	
Flamsted	Dacorum	1969	5.8	Historic England GIS file	
Flanchford Road and Colley Lane, Reigate	Reigate and Banstead	1990	23.4	Historic England GIS file	
Flash	Peak District National Park Authority	1998	4.2	Historic England GIS file	
Flat Iron	Salford	1978	1.4	Historic England GIS file	
Flaunden	Dacorum	1969	6.8	Historic England GIS file	
Flaxton	Ryedale	1985	35.4	Historic England GIS file	
Flaybrick Hill Cemetery	Wirral	1990	10.7	Historic England GIS file	1
Fleet	South Holland	1995	8.6	Historic England GIS file	
Fleet Hargate	South Holland	2001	6.8	Historic England GIS file	
Fleet Street	City and County of the City of London	1971	6.7	Historic England GIS file	
Fleetwood	Wyre	1982	73.4	Historic England GIS file	
Flempton	St. Edmundsbury	1973	10.5	Historic England GIS file	

Fletching	Wealden	1992	8.2	Historic England GIS file	
Flintham	Rushcliffe	1972	139.5	Historic England GIS file	
Flitcham	King's Lynn and West Norfolk	1990	8.2	Historic England GIS file	
Flitton	Central Bedfordshire			Leo Hall completion project	
Flixton (Scarborough)	Scarborough	1992	5.5	Historic England GIS file	1
Flixton (Trafford)	Trafford	1975	3.1	Historic England GIS file	
Florence Gardens	Castle Point			Leo Hall completion project	
Flushing	Cornwall	1979	6.1	Historic England GIS file	
Fobbing	Thurrock	1976	14.3	Historic England GIS file	
Folkestone	Shepway	1972	84.2	Historic England GIS file	
Folkingham	South Kesteven	1968		Leo Hall completion project	
Folkton	Scarborough	1992	4.6	Historic England GIS file	
Follifoot	Harrogate	1979	13.1	Historic England GIS file	
Fons George, Taunton	Taunton Deane	1998	1.8	Historic England GIS file	
Fonthill Bishop	Wiltshire		9.2	Historic England GIS file	
Fontmell Magna	North Dorset	1977		Leo Hall completion project	
Foolow	Peak District National Park Authority	1994	8.5	Historic England GIS file	
Foots Cray	Bexley	1998	2.4	Historic England GIS file	
Ford (Cotswold)	Cotswold	1989	4.5	Historic England GIS file	
Ford (Shropshire)	Shropshire	1981	26.8	Historic England GIS file	
Ford (Taunton Deane)	Taunton Deane	1993	8.3	Historic England GIS file	
Ford Square and Sidney Square	Tower Hamlets	1985	3.2	Historic England GIS file	
Ford, Maypole and Oldtree, Hoath	Canterbury	1993	212.6	Historic England GIS file	
Fordcombe	Sevenoaks			Leo Hall completion project	
Forde Park	Teignbridge	1974	13.6	Historic England GIS file	
Forder and Antony Passage	Cornwall	1978	101.0	Historic England GIS file	
Fordham	East Cambridgeshire	1975	8.2	Historic England GIS file	
Fordingbridge	New Forest	1975	32.2	Historic England GIS file	
Fordstreet	Colchester	1969	12.1	Historic England GIS file	
Fordwich	Canterbury	1997	60.4	Historic England GIS file	
Fore St Edmonton	Enfield			Leo Hall completion project	1
Forebridge	Stafford	1999	18.0	Historic England GIS file	

Foregate and St Georges	Stafford	1996	14.3	Historic England GIS file
Foregate Street and The Tything	Worcester	1980	11.9	Historic England GIS file
Forest Central North	New Forest National Park Authority	2008	1,071.7	Historic England GIS file
Forest Central South	New Forest National Park Authority	2008	825.3	Historic England GIS file
Forest Chapel	Peak District National Park Authority	1996	1.0	Historic England GIS file
Forest Chapel (Cheshire East (UA))	Cheshire East (UA)	1996		Leo Hall completion project
Forest Gate Town Centre	Newham	1999	8.4	Historic England GIS file
Forest Green	Mole Valley	1975	20.2	Historic England GIS file
Forest Grove	City of Nottingham	1986	3.3	Historic England GIS file
Forest Hill	South Oxfordshire	1989	7.5	Historic England GIS file
Forest Hill (Lewisham)	Lewisham			Leo Hall completion project
Forest North East	New Forest National Park Authority	2008	864.1	Historic England GIS file
Forest Row	Wealden	1992	5.1	Historic England GIS file
Forest School	Waltham Forest	1970	13.1	Historic England GIS file
Forest South East	New Forest National Park Authority	2008	1,424.8	Historic England GIS file
Forestfield and Shrublands	Crawley	1996	7.0	Historic England GIS file
Former RAF Coltishall	North Norfolk	2010	235.0	Historic England GIS file
Forncett	South Norfolk		13.3	Historic England GIS file
Fornham All Saints	St. Edmundsbury	1999	72.8	Historic England GIS file
Forthampton	Tewkesbury	2003	10.6	Historic England GIS file
Fortis Green	Haringey	1974		Leo Hall completion project
Forton and Meretown	Stafford	1978	33.1	Historic England GIS file
Forton Road	Gosport	1983	5.8	Historic England GIS file
Forty Hill	Enfield			Leo Hall completion project
Fossebridge	Cotswold	1989	11.7	Historic England GIS file
Fostall, Hernhill	Swale	1999	2.6	Historic England GIS file
Foster Lane	City and County of the City of London	2007	1.1	Historic England GIS file
Foston on the Wolds	East Riding of Yorkshire	2007	29.1	Historic England GIS file
Fotheringhay	East Northamptonshire	1973	14.4	Historic England GIS file
Foulness Churchend	Rochford	1992		Leo Hall completion project
Foulsham	Broadland	1977	17.3	Historic England GIS file
Four Ashes	Wycombe	1981	21.1	Historic England GIS file

Four Oaks	Birmingham	1986	114.3	Historic England GIS file	1
Fovant	Wiltshire	1977	22.1	Historic England GIS file	
Fowey	Cornwall	1969	72.7	Historic England GIS file	
Fowlmere	South Cambridgeshire			Leo Hall completion project	
Fownhope	County of Herefordshire	1976	19.8	Historic England GIS file	
Foxearth	Braintree	1976	7.0	Historic England GIS file	
Foxhall	Blackpool	2015	4.0	Historic England GIS file	
Foxton (Harborough)	Harborough			Leo Hall completion project	
Foxton (South Cambridgeshire)	South Cambridgeshire			Leo Hall completion project	
Fradley Junction	Lichfield		23.9	Historic England GIS file	
Framewood Road	South Bucks			Leo Hall completion project	
Framfield	Wealden	1991	9.9	Historic England GIS file	
Framlingham	Suffolk Coastal	1970	47.8	Historic England GIS file	
Framlington Place	Newcastle upon Tyne			Leo Hall completion project	
Frampton	Boston	1970	25.9	Historic England GIS file	
Frampton (West Dorset)	West Dorset			Leo Hall completion project	
Frampton Mansell	Cotswold	1982	13.2	Historic England GIS file	
Frampton on Severn	Stroud	1975	102.5	Historic England GIS file	
France Lynch	Stroud	1986	8.0	Historic England GIS file	
Frankby Village	Wirral	1974	5.3	Historic England GIS file	
Franklands Village, Haywards Heath	Mid Sussex	1989	17.8	Historic England GIS file	
Frant	Wealden	1976	17.4	Historic England GIS file	
Freckenham	Forest Heath	1993	13.0	Historic England GIS file	
Freeby	Melton			Leo Hall completion project	
Fremington	North Devon	1978	23.3	Historic England GIS file	
Fremington Quay	North Devon	1996	7.5	Historic England GIS file	
Fremont and Warneford	Hackney	1986	2.6	Historic England GIS file	
Frenchay	South Gloucestershire	1975	59.7	Historic England GIS file	
Frensham	Waverley	1981	3.4	Historic England GIS file	
Freshford (incl. Sharpstone)	Bath and North East Somerset	1975		Leo Hall completion project	
Freshwater Bay	Isle of Wight	2009		Leo Hall completion project	
Fressingfield	Mid Suffolk	1973	12.6	Historic England GIS file	

Friar Gate	City of Derby	1969	23.8	Historic England GIS file
Friarwood and Button Park	Wakefield			Leo Hall completion project
Friday Street	Mole Valley	1975	3.1	Historic England GIS file
Frieth	Wycombe	1989	5.5	Historic England GIS file
Frindsbury and Manor Farm	Medway	1996	26.8	Historic England GIS file
Fring	King's Lynn and West Norfolk	1988	37.8	Historic England GIS file
Frinton and Walton	Tendring	1982	162.8	Historic England GIS file
Frisby on the Wreake	Melton			Leo Hall completion project
Fritchley	Amber Valley	1980	13.1	Historic England GIS file
Frith Wood	Three Rivers			Leo Hall completion project
Fritham	New Forest National Park Authority	2009	151.1	Historic England GIS file
Frithsden	Dacorum	1968	5.5	Historic England GIS file
Frithwood, Northwood	Hillingdon	1989	14.7	Historic England GIS file
Frittenden	Tunbridge Wells	1974		Leo Hall completion project
Fritton Common (Morningthorpe)	South Norfolk	1976	51.9	Historic England GIS file
Fritwell	Cherwell	1988	32.3	Historic England GIS file
Frodsham	Cheshire West and Chester (UA)			Leo Hall completion project
Frodsham, Castle Park	Cheshire West and Chester (UA)			Leo Hall completion project
Frodsham, Overton, Five Crosses	Cheshire West and Chester (UA)			Leo Hall completion project
Frodsham, Overton, St Lawrences	Cheshire West and Chester (UA)			Leo Hall completion project
Froggatt	Peak District National Park Authority	1998	28.0	Historic England GIS file
Frogham	Dover			Leo Hall completion project
Frogholt	Shepway	1990	5.3	Historic England GIS file
Frome	Mendip	1973	99.8	Historic England GIS file
Frome St Quintin	West Dorset			Leo Hall completion project
Frosterley	County Durham	1993	66.2	Historic England GIS file
Froxfield	Wiltshire	1993	10.7	Historic England GIS file
Froxfield Green	East Hampshire	1982		Leo Hall completion project
Froyle (Lower)	East Hampshire	1995		Leo Hall completion project
Froyle (Upper)	East Hampshire	1977		Leo Hall completion project
Fryerning	Brentwood	1991	24.9	Historic England GIS file
Fulbourn (Hospital)	South Cambridgeshire			Leo Hall completion project

Fulbourn (St. Vigor's & Cow Lane)	South Cambridgeshire			Leo Hall completion project	
Fulford	Stafford	1978	21.7	Historic England GIS file	
Fulford Road	York	1975	14.4	Historic England GIS file	
Fulford Village	York	1998	33.4	Historic England GIS file	
Fulham Park Gardens	Hammersmith and Fulham			Leo Hall completion project	
Fulham Reach	Hammersmith and Fulham			Leo Hall completion project	
Fulking	South Downs National Park Authority	1984	3.5	Historic England GIS file	
Fulmer	South Bucks			Leo Hall completion project	
Fulstone	Kirklees	1980	20.2	Historic England GIS file	
Fulwood (Preston)	Preston			Leo Hall completion project	
Fulwood (Sheffield)	Sheffield			Leo Hall completion project	
Fulwood Avenue / Douglas Avenue	West Lancashire			Leo Hall completion project	
Fulwood Park	Liverpool			Leo Hall completion project	
Funtington	South Downs National Park Authority	1981	14.2	Historic England GIS file	
Furnace Hill	Sheffield			Leo Hall completion project	
Furness Abbey	Barrow-in-Furness			Leo Hall completion project	
Furneux Pelham	East Hertfordshire	1973	24.1	Historic England GIS file	
Furze Platt Triangle	Windsor and Maidenhead			Leo Hall completion project	
Fyfield (Test Valley)	Test Valley	1985	15.5	Historic England GIS file	
Fyfield (Wiltshire)	Wiltshire	1985	3.9	Historic England GIS file	
Fyfield and Netherton	Vale of White Horse	1969	9.3	Historic England GIS file	
Fylingthorpe	North York Moors National Park Authority	1993	3.8	Historic England GIS file	
Gaddesby	Melton			Leo Hall completion project	
Gainford	County Durham	1971	36.2	Historic England GIS file	
Gainsborough Britannia Works	West Lindsey	1999	6.5	Historic England GIS file	
Gainsborough Riverside	West Lindsey	1992	6.9	Historic England GIS file	
Gainsborough Town	West Lindsey	1983	9.7	Historic England GIS file	1
Galmpton	Torbay		27.3	Historic England GIS file	
Gamble Street and Alfreton Road	City of Nottingham	1999	9.2	Historic England GIS file	1
Gamblesby	Eden	1994	8.1	Historic England GIS file	
Gamelsby	Allerdale	1981	3.8	Historic England GIS file	
Gamlingay	South Cambridgeshire			Leo Hall completion project	1

Gamston	Bassetlaw			Leo Hall completion project	
Garboldisham	Breckland	1993		Leo Hall completion project	
Garden Road, Bromley	Bromley	1989	3.0	Historic England GIS file	
Garden Suburb (Hollins Green)	Oldham			Leo Hall completion project	
Garden Village	City of Kingston upon Hull	1970	36.7	Historic England GIS file	
Gargrave	Craven	1980		Leo Hall completion project	
Garlinge Green, Kenfield and Swarling, Petham	Canterbury	1994	183.7	Historic England GIS file	
Garnett Lees	West Lancashire			Leo Hall completion project	
Garrad's Road	Wandsworth	1969	7.3	Historic England GIS file	
Garrigill	Eden	2000	32.5	Historic England GIS file	
Garsington	South Oxfordshire	1989	19.4	Historic England GIS file	
Garstang	Wyre	1972	13.8	Historic England GIS file	
Garton on the Wolds	East Riding of Yorkshire	1994	31.7	Historic England GIS file	
Garvestone	Breckland	1993		Leo Hall completion project	
Gastard	Wiltshire		10.9	Historic England GIS file	
Gateacre Village	Liverpool			Leo Hall completion project	
Gatehampton, Goring	South Oxfordshire	1984	15.0	Historic England GIS file	
Gaters Mill and Romill Close at West End	Eastleigh	1989	5.2	Historic England GIS file	
Gatley Village	Stockport	1979	12.0	Historic England GIS file	
Gaulby	Harborough			Leo Hall completion project	
Gawcott	Aylesbury Vale	1990	6.3	Historic England GIS file	
Gawsworth	Cheshire East (UA)	1969		Leo Hall completion project	
Gayle	Yorkshire Dales National Park Authority	2001	9.2	Historic England GIS file	
Gayles	Richmondshire	1982	10.7	Historic England GIS file	
Gayton (South Northamptonshire)	South Northamptonshire	2000	4.5	Historic England GIS file	
Gayton (Wirral)	Wirral	1979	9.5	Historic England GIS file	
Geddington	Kettering	1977	26.7	Historic England GIS file	
Gedney Dawsmere	South Holland	1975	5.6	Historic England GIS file	1
Geldeston	Broads Authority	1984	12.5	Historic England GIS file	
General Cemetary	Sheffield			Leo Hall completion project	
George Lane	Redbridge	1981	1.0	Historic England GIS file	
George Street (Manchester)	Manchester	1985	6.0	Historic England GIS file	

George Street (Trafford)	Trafford	1987	1.4	Historic England GIS file	
George Street, Burton upon Trent	East Staffordshire	1988	1.8	Historic England GIS file	1
George Street, St Helens Town Centre	St. Helens	2001	4.2	Historic England GIS file	1
Georgeham	North Devon	1975	8.5	Historic England GIS file	
Georgian New Town	City of Kingston upon Hull	1975	10.9	Historic England GIS file	
Germansweek	West Devon	1987	12.4	Historic England GIS file	
Germoe	Cornwall	1990	14.7	Historic England GIS file	
Gerrans	Cornwall	1991	6.2	Historic England GIS file	
Gerrards Cross Common and Centenery	South Bucks			Leo Hall completion project	
Gibside	Gateshead			Leo Hall completion project	
Gidea Park	Havering	1970	85.4	Historic England GIS file	
Giggleswick	Craven	1978		Leo Hall completion project	
Giggs Hill Green	Elmbridge	1977	9.2	Historic England GIS file	
Gildingwells	Rotherham	1976	28.3	Historic England GIS file	
Gilgal	Wyre Forest	1991	2.6	Historic England GIS file	1
Gillamoor	North York Moors National Park Authority	1995	4.4	Historic England GIS file	
Gilling West	Richmondshire	1979	15.4	Historic England GIS file	
Gillingham	South Norfolk		15.8	Historic England GIS file	
Gillingham (North Dorset)	North Dorset	1985		Leo Hall completion project	
Gillingham Green	Medway	1990	11.7	Historic England GIS file	1
Gillingham Park	Medway	1990	21.9	Historic England GIS file	
Gimingham	North Norfolk	1975	10.3	Historic England GIS file	
Girton	Newark and Sherwood	2008	22.6	Historic England GIS file	
Gisburn	Ribble Valley	1974	6.9	Historic England GIS file	
Gissing	South Norfolk		47.6	Historic England GIS file	
Gittisham	East Devon			Leo Hall completion project	
Glandford	North Norfolk	1974	5.5	Historic England GIS file	
Glanton	Northumberland	1984	7.3	Historic England GIS file	
Glasshouses	Harrogate	1994	15.9	Historic England GIS file	
Glasson Dock	Lancaster			Leo Hall completion project	
Glastonbury	Mendip	1976	113.6	Historic England GIS file	
Glatton	Huntingdonshire		16.4	Historic England GIS file	

Glaven Valley	North Norfolk	1980	4,634.8	Historic England GIS file	
Gledhow Valley	Leeds			Leo Hall completion project	
Glemsford	Babergh	1973	33.7	Historic England GIS file	
Glenfield	Blaby	2014	10.2	Historic England GIS file	
Glengall Road SE15	Southwark	1971	1.6	Historic England GIS file	
Glenhill Close	Barnet		1.2	Historic England GIS file	
Glentham	West Lindsey	1994	5.0	Historic England GIS file	
Glentworth	West Lindsey	1993	5.1	Historic England GIS file	
Glinton	City of Peterborough	1975	20.5	Historic England GIS file	
Globe Road, Bethnal Green	Tower Hamlets	1990	4.3	Historic England GIS file	
Glossop Howard Park	High Peak	1996	9.5	Historic England GIS file	
Glossop Howard Town	High Peak	2003	10.0	Historic England GIS file	
Glossop Norfolk Square	High Peak	1970	15.7	Historic England GIS file	
Glossop St James	High Peak	1994	16.6	Historic England GIS file	
Glossop Whitfield	High Peak	1976	6.0	Historic England GIS file	
Glossop Wren Nest	High Peak	1994	8.3	Historic England GIS file	
Gloucester City Centre	Gloucester	1968	21.1	Historic England GIS file	
Gloucester Road	Sefton	1989	6.0	Historic England GIS file	
Gloucester Road (City of Bristol)	City of Bristol			Leo Hall completion project	
Gloucester Street and River Walk	Cotswold	1968	17.0	Historic England GIS file	
Glynde	South Downs National Park Authority	1996	22.2	Historic England GIS file	
Gnossal	Stafford	1971	9.8	Historic England GIS file	
GNR Cottages, Peterborough	City of Peterborough	2002	0.9	Historic England GIS file	
Goadby Marwood	Melton			Leo Hall completion project	
Goathland	North York Moors National Park Authority	1993	37.1	Historic England GIS file	
Godalming Centre	Waverley	1974	16.2	Historic England GIS file	
Godmanchester Causeway	Huntingdonshire	1972	32.4	Historic England GIS file	
Godmanchester, Earning Street	Huntingdonshire	1972	4.0	Historic England GIS file	
Godmanstone	West Dorset			Leo Hall completion project	
Godshill	Isle of Wight	1971		Leo Hall completion project	1
Golborne Town Centre	Wigan	1989	4.5	Historic England GIS file	
Golcar	Kirklees	1974	49.2	Historic England GIS file	

Gold Hill East, Chalfont St Peter	Chiltern	1992	3.2	Historic England GIS file	
Golden Valley	Amber Valley	1978	7.0	Historic England GIS file	
Golders Green Town Centre	Barnet	1998	18.3	Historic England GIS file	
Goldhanger	Maldon	1975	7.0	Historic England GIS file	
Goldie Leigh Hospital	Greenwich			Leo Hall completion project	
Goldsborough	Harrogate	1978	64.7	Historic England GIS file	
Goldsithney	Cornwall	1974	3.9	Historic England GIS file	
Gomersal	Kirklees	1978	11.8	Historic England GIS file	
Good Easter	Chelmsford			Leo Hall completion project	
Goodleigh	North Devon	1975	3.7	Historic England GIS file	
Goodmanham	East Riding of Yorkshire	1978	46.1	Historic England GIS file	
Goodnestone	Swale			Historic England GIS file	
Goodnestone (Dover)	Dover			Leo Hall completion project	
Goodshawfold	Rossendale	1978	3.8	Historic England GIS file	
Goodworth Clatford	Test Valley	1987	23.5	Historic England GIS file	
Goole	East Riding of Yorkshire	2011	15.7	Historic England GIS file	1
Goose Eye and Laycock	Bradford	1975	12.5	Historic England GIS file	
Goose Green	Trafford	1973	0.3	Historic England GIS file	
Goosey	Vale of White Horse	1990	14.4	Historic England GIS file	
Gore Brook Valley, Gorton	Manchester	1993	16.7	Historic England GIS file	
Goring (South Oxfordshire_	South Oxfordshire			Historic England GIS file	
Goring (Worthing)	Worthing			Leo Hall completion project	
Goring Hall	Worthing			Leo Hall completion project	
Gorleston Town Centre	Great Yarmouth	1977	4.3	Historic England GIS file	
Gorran Haven	Cornwall	1972	6.6	Historic England GIS file	
Gorsey Bank	Derbyshire Dales	1976	3.2	Historic England GIS file	
Gorstella	Cheshire West and Chester (UA)			Leo Hall completion project	
Gosberton	South Holland	1972	16.3	Historic England GIS file	
Gosfield	Braintree	1988	51.5	Historic England GIS file	
Gosforth	Newcastle upon Tyne			Leo Hall completion project	
Gosmore	North Hertfordshire	1970	10.4	Historic England GIS file	
Goudhurst	Tunbridge Wells	1970		Leo Hall completion project	

Gowts Bridge	Lincoln	1983		Leo Hall completion project	1
Graffham	South Downs National Park Authority	1984	8.3	Historic England GIS file	
Grafton Regis	South Northamptonshire	1991	12.6	Historic England GIS file	
Grafton Underwood	Kettering	1977	35.1	Historic England GIS file	
Graham Road and Mapledene	Hackney	1997	56.4	Historic England GIS file	
Grampound	Cornwall	1974	10.6	Historic England GIS file	
Granby	Rushcliffe	1990	14.4	Historic England GIS file	
Granby Street	City of Leicester	2006	3.8	Historic England GIS file	
Grand Union and Oxford Canals	Daventry	1995	178.8	Historic England GIS file	
Grand Union Canal (Blaby)	Blaby	2000	9.3	Historic England GIS file	
Grand Union Canal (Hammersmith and Fulham)	Hammersmith and Fulham			Leo Hall completion project	
Grand Union Canal (Harborough)	Harborough			Leo Hall completion project	
Grand Union Canal (Oadby and Wigston)	Oadby and Wigston			Leo Hall completion project	
Grand Union Canal (South Northamptonshire)	South Northamptonshire	2014	118.5	Historic England GIS file	
Grand Union Canal and Boston Manor	Hounslow	2001	40.3	Historic England GIS file	1
Grand Western Canal	Mid Devon	1994		Leo Hall completion project	
Grange	Hartlepool	2004	23.9	Historic England GIS file	
Grange (Oldham)	Oldham			Leo Hall completion project	
Grange and White Ledges	Ealing	1995	9.1	Historic England GIS file	
Grange over Sands	South Lakeland	1991	233.7	Historic England GIS file	
Grange Park	Enfield			Leo Hall completion project	
Grantchester	South Cambridgeshire			Leo Hall completion project	
Grantham	South Kesteven	1970		Leo Hall completion project	1
Grantham St Annes	South Kesteven	2013		Leo Hall completion project	
Granville and Eardley Road, Sevenoaks	Sevenoaks			Leo Hall completion project	
Granville Park	West Lancashire			Leo Hall completion project	
Granville Road	Solihull			Leo Hall completion project	
Grappenhall Village	Warrington	1974	21.2	Historic England GIS file	
Grasmere Town End	Lake District National Park Authority	1984	2.8	Historic England GIS file	
Grasmere Village	Lake District National Park Authority	1984	31.3	Historic England GIS file	
Grasscroft	Oldham			Leo Hall completion project	
Grassendale And Cressington Parks	Liverpool			Leo Hall completion project	

Grassington	Yorkshire Dales National Park Authority	1969	4.8	Historic England GIS file	
Grateley	Test Valley	1991	17.0	Historic England GIS file	
Graveley	North Hertfordshire	1974	23.2	Historic England GIS file	
Graveney Bridge	Swale	1970	2.0	Historic England GIS file	
Graveney Church	Swale	1999	1.6	Historic England GIS file	
Graver Lane, Newton Heath	Manchester	2005	8.7	Historic England GIS file	
Graylingwell	Chichester		27.4	Historic England GIS file	1
Grayshott	East Hampshire	1991		Leo Hall completion project	
Greasbrough	Rotherham		12.3	Historic England GIS file	
Great & Little Abingdon	South Cambridgeshire			Leo Hall completion project	
Great & Little Chishill	South Cambridgeshire			Leo Hall completion project	
Great Alne	Stratford-on-Avon			Leo Hall completion project	
Great Altcar	West Lancashire			Leo Hall completion project	
Great Amwell	East Hertfordshire	1981	29.7	Historic England GIS file	
Great and Little Thurlow	St. Edmundsbury	1973	84.4	Historic England GIS file	
Great Asby	Eden	2002	42.7	Historic England GIS file	
Great Austins, Farnham	Waverley		33.6	Historic England GIS file	
Great Ayton	Hambleton	1973	28.6	Historic England GIS file	
Great Baddow	Chelmsford			Leo Hall completion project	
Great Badminton	South Gloucestershire	1975	37.8	Historic England GIS file	
Great Bardfield	Braintree	1969	26.4	Historic England GIS file	
Great Barford	Bedford	1989	20.1	Historic England GIS file	
Great Barford Green End	Bedford	1989	6.7	Historic England GIS file	
Great Barford Hill	Bedford	1979	17.1	Historic England GIS file	
Great Barr	Walsall	1996	774.4	Historic England GIS file	
Great Barrington	Cotswold	1977	110.1	Historic England GIS file	
Great Barrow	Cheshire West and Chester (UA)			Leo Hall completion project	
Great Bavington	Northumberland	1995	4.7	Historic England GIS file	
Great Bedwyn	Wiltshire	1975	43.1	Historic England GIS file	
Great Bentley	Tendring	1969	32.4	Historic England GIS file	
Great Billing	Northampton	1976	10.0	Historic England GIS file	
Great Bookham	Mole Valley	1974	9.5	Historic England GIS file	

Great Bowden	Harborough			Leo Hall completion project
Great Brickhill	Aylesbury Vale	1991	14.3	Historic England GIS file
Great Brington	Daventry	1998	12.2	Historic England GIS file
Great Broughton	Hambleton	1990	7.8	Historic England GIS file
Great Budworth	Cheshire West and Chester (UA)			Leo Hall completion project
Great Burstead	Basildon	1983	4.7	Historic England GIS file
Great Canfield	Uttlesford	1975	14.9	Historic England GIS file
Great Casterton	Rutland	1979	5.4	Historic England GIS file
Great Chart	Ashford	1996		Leo Hall completion project
Great Chesterford	Uttlesford	1969	28.4	Historic England GIS file
Great Cheverell	Wiltshire	1989	10.4	Historic England GIS file
Great Clacton	Tendring	1983	5.5	Historic England GIS file
Great Coates	North East Lincolnshire	1972	50.5	Historic England GIS file
Great Comberton	Wychavon	1969	7.7	Historic England GIS file
Great Corby	Carlisle	1977	26.6	Historic England GIS file
Great Coxwell	Vale of White Horse	1971	10.7	Historic England GIS file
Great Cressingham	Breckland	1993		Leo Hall completion project
Great Dalby	Melton			Leo Hall completion project
Great Doddington	Wellingborough		9.8	Historic England GIS file
Great Dunmow	Uttlesford	1968	37.5	Historic England GIS file
Great Durnford	Wiltshire		27.8	Historic England GIS file
Great Easton	Uttlesford	1973	6.9	Historic England GIS file
Great Easton (Harborough)	Harborough			Leo Hall completion project
Great Farleigh Green	Tandridge	1990	13.9	Historic England GIS file
Great Gaddesden	Dacorum	1969	10.2	Historic England GIS file
Great Gidding	Huntingdonshire		22.3	Historic England GIS file
Great Glemham	Suffolk Coastal	1973	5.5	Historic England GIS file
Great Gonerby	South Kesteven	1992		Leo Hall completion project
Great Gransden	Huntingdonshire		39.6	Historic England GIS file
Great Hallingbury	Uttlesford	1983	6.4	Historic England GIS file
Great Hampden	Wycombe	1989	15.1	Historic England GIS file
Great Harwood	Hyndburn	1976	11.7	Historic England GIS file

Great Haseley	South Oxfordshire	1984	15.6	Historic England GIS file	
Great Hatfield	East Riding of Yorkshire	1994	18.3	Historic England GIS file	
Great Haywood and Shugborough	Stafford	1969	326.8	Historic England GIS file	
Great Holland	Tendring	1981	16.2	Historic England GIS file	
Great Hormead	East Hertfordshire	1968	40.7	Historic England GIS file	
Great Horton	Bradford	1978	18.3	Historic England GIS file	1
Great Horwood	Aylesbury Vale	1989	8.8	Historic England GIS file	
Great Houghton	Northampton	1976	12.2	Historic England GIS file	
Great Hucklow and Grindlow	Peak District National Park Authority	1996	18.2	Historic England GIS file	
Great Limber	West Lindsey	1990	22.4	Historic England GIS file	
Great Linford	Milton Keynes	1978	23.2	Historic England GIS file	
Great Livermere	St. Edmundsbury	2000	61.5	Historic England GIS file	
Great Longstone	Peak District National Park Authority	1994	18.3	Historic England GIS file	
Great Malvern	Malvern Hills			Leo Hall completion project	
Great Massingham	King's Lynn and West Norfolk	1973	20.3	Historic England GIS file	
Great Milton	South Oxfordshire	1984	29.6	Historic England GIS file	
Great Missenden	Chiltern	1969	65.4	Historic England GIS file	
Great Mongeham - Church Area	Dover			Leo Hall completion project	
Great Ness	Shropshire	2011	13.5	Historic England GIS file	
Great Oakley (Corby)	Corby	1968	16.6	Historic England GIS file	
Great Oakley (Tendring)	Tendring	1973	5.9	Historic England GIS file	
Great Offley	North Hertfordshire	1969	14.2	Historic England GIS file	
Great Ouseburn	Harrogate	1994	13.1	Historic England GIS file	
Great Rissington	Cotswold	1987	24.2	Historic England GIS file	
Great Rollright	West Oxfordshire	1990	110.2	Historic England GIS file	
Great Ryburgh	North Norfolk	1984	60.7	Historic England GIS file	
Great Saling	Braintree	1989	27.1	Historic England GIS file	
Great Salkeld	Eden	2008	30.2	Historic England GIS file	
Great Sampford	Uttlesford	1969	4.8	Historic England GIS file	
Great Shefford	West Berkshire	1971		Leo Hall completion project	
Great Shelford	South Cambridgeshire			Leo Hall completion project	
Great Smeaton	Hambleton	1990	4.7	Historic England GIS file	

Great Snoring	North Norfolk	1974	17.9	Historic England GIS file	
Great Somerford	Wiltshire		53.1	Historic England GIS file	
Great Staughton	Huntingdonshire		7.7	Historic England GIS file	
Great Stony School, Chipping Ongar	Epping Forest	1995	7.7	Historic England GIS file	
Great Tew	West Oxfordshire	1978	31.5	Historic England GIS file	
Great Tey	Colchester	1980	4.0	Historic England GIS file	
Great Torrington	Torridge	1973	9.1	Historic England GIS file	
Great Wakering	Rochford	1986		Leo Hall completion project	
Great Waldingfield	Babergh	1973	25.1	Historic England GIS file	
Great Waltham	Chelmsford			Leo Hall completion project	
Great Warley	Brentwood	1975	4.1	Historic England GIS file	
Great Washbourne	Tewkesbury	2001	10.8	Historic England GIS file	
Great Whittington	Northumberland	1992	9.5	Historic England GIS file	
Great Wilbraham	South Cambridgeshire			Leo Hall completion project	
Great Wishford	Wiltshire	1974	14.7	Historic England GIS file	
Great Wolford	Stratford-on-Avon			Leo Hall completion project	
Great Wratting	St. Edmundsbury	1970	25.0	Historic England GIS file	
Great Wymondley	North Hertfordshire	1969	17.4	Historic England GIS file	
Great Yeldham	Braintree	1985	12.8	Historic England GIS file	
Greatford	South Kesteven	1980		Leo Hall completion project	
Greatham (East Hampshire)	East Hampshire	1994		Leo Hall completion project	1
Greatham (Hartlepool)	Hartlepool	1974	29.6	Historic England GIS file	
Greatham (South Downs National Park Authority)	South Downs National Park Authority	1973	2.7	Historic England GIS file	
Greatworth	South Northamptonshire	1985	7.0	Historic England GIS file	
Greave Fold, Romiley	Stockport	1996	2.3	Historic England GIS file	
Green (Benenden)	Tunbridge Wells	1973		Leo Hall completion project	
Green Hammerton	Harrogate	1977	12.9	Historic England GIS file	
Green Hill, Wigan	Wigan	2007	13.5	Historic England GIS file	
Green Lane	Sefton	1983	8.8	Historic England GIS file	
Green Lane, Heaton Norris	Stockport	2005	3.0	Historic England GIS file	
Green Lane, Northwood Town Centre	Hillingdon	2009	11.7	Historic England GIS file	1
Green Street	Wyre Forest	2012	8.1	Historic England GIS file	

Green Tye	East Hertfordshire	1981	13.0	Historic England GIS file	
Greenalls Brewery	Warrington	2001	7.6	Historic England GIS file	
Greenbank Road, Penwortham	South Ribble	2007	0.4	Historic England GIS file	
Greenfield Road	Birmingham	2009	17.1	Historic England GIS file	
Greenfield, Colne	Pendle	1984	4.4	Historic England GIS file	
Greenhead Park	Kirklees	1981	47.4	Historic England GIS file	
Greenhill	Sheffield			Leo Hall completion project	
Greenhithe	Dartford	1975	5.8	Historic England GIS file	
Greenside, Farnworth	Bolton			Leo Hall completion project	
Greenwich Park	Greenwich			Leo Hall completion project	
Greetham	Rutland	1981	13.8	Historic England GIS file	
Grendon	Wellingborough		8.4	Historic England GIS file	
Grendon Underwood	Aylesbury Vale	1989	6.6	Historic England GIS file	
Grenoside	Sheffield			Leo Hall completion project	
Gressingham	Lancaster			Leo Hall completion project	
Greta Bridge	County Durham	1987	13.1	Historic England GIS file	
Gretton (Corby)	Corby	1970	24.4	Historic England GIS file	
Gretton (Tewkesbury)	Tewkesbury	1975	13.7	Historic England GIS file	
Greyfriars	City of Leicester	2014	6.7	Historic England GIS file	
Greyfriars Green	Coventry	1969	3.1	Historic England GIS file	
Greys Green	South Oxfordshire	1984	6.4	Historic England GIS file	
Greysouthen	Allerdale	1983	8.0	Historic England GIS file	
Greywell	Hart			Leo Hall completion project	
Griffin	Blackburn with Darwen	1975	6.7	Historic England GIS file	
Grimsbury	Cherwell	2007	13.3	Historic England GIS file	1
Grimston	Melton			Leo Hall completion project	
Grindleford Station	Peak District National Park Authority	1994	12.4	Historic England GIS file	
Grindleford Village	Peak District National Park Authority	1998	6.7	Historic England GIS file	
Grindleton	Ribble Valley	1974	14.0	Historic England GIS file	
Grindon	Peak District National Park Authority	1997	17.8	Historic England GIS file	
Gringley on the Hill	Bassetlaw			Leo Hall completion project	
Grinshill	Shropshire	1976	4.8	Historic England GIS file	

Gristhorpe	Scarborough	1978	5.6	Historic England GIS file	
Grit and Ladywell	Shropshire	1995	36.0	Historic England GIS file	
Grittleton	Wiltshire	1973	55.9	Historic England GIS file	
Groby	Hinckley and Bosworth	1976	10.4	Historic England GIS file	
Groombridge	Tunbridge Wells	1970		Leo Hall completion project	
Grosvenor Gardens (City of Westminster)	City of Westminster	1969	5.8	Historic England GIS file	
Grosvenor Gardens (Hastings)	Hastings	1990	22.7	Historic England GIS file	
Grosvenor Park SE5	Southwark	1988	5.5	Historic England GIS file	
Grove	Vale of White Horse	1984	5.2	Historic England GIS file	
Grove Avenue (Solihull)	Solihull			Leo Hall completion project	
Grove Avenue (Sutton)	Sutton			Leo Hall completion project	
Grove Crescent	Kingston upon Thames	1985	10.3	Historic England GIS file	
Grove Green	Maidstone			Leo Hall completion project	
Grove Mill	Watford	1973	7.7	Historic England GIS file	
Grove Mill Lane	Three Rivers			Leo Hall completion project	
Grove Park	Liverpool			Leo Hall completion project	
Grove Park, Chiswick	Hounslow	2002	61.4	Historic England GIS file	
Grove, Portland	Weymouth and Portland			Leo Hall completion project	
Grundisburgh	Suffolk Coastal	1971	29.1	Historic England GIS file	
Guilden Morden	South Cambridgeshire			Leo Hall completion project	
Guildford Town Centre	Guildford	1969	44.9	Historic England GIS file	
Guildhall	City and County of the City of London	1981	3.9	Historic England GIS file	
Guildhall and Victoria Park	City of Portsmouth	1973	23.1	Historic England GIS file	
Guisborough	Redcar and Cleveland	1971	124.4	Historic England GIS file	1
Guiseley	Leeds			Leo Hall completion project	
Guist	Breckland	1991		Leo Hall completion project	
Guiting Power	Cotswold	1972	19.2	Historic England GIS file	
Gulval	Cornwall	1970	2.9	Historic England GIS file	
Gumley	Harborough			Leo Hall completion project	
Gunnersbury Park and surrounding area	Hounslow	1990	106.8	Historic England GIS file	1
Gunnerside	Yorkshire Dales National Park Authority	2002	3.2	Historic England GIS file	
Gunter Estate	Hammersmith and Fulham			Leo Hall completion project	

Gunthorpe	North Norfolk	1992	11.9	Historic England GIS file
Gunton Park	North Norfolk	1979	769.8	Historic England GIS file
Gunwharf	City of Portsmouth	1992	17.2	Historic England GIS file
Gussage All Saints	East Dorset	1994	27.0	Historic England GIS file
Gustard Wood (North Hertfordshire)	North Hertfordshire	1973	67.3	Historic England GIS file
Gustard Wood (St. Albans)	St. Albans	1973	66.5	Historic England GIS file
Guyzance	Northumberland	2007	33.4	Historic England GIS file
Gwennap	Cornwall	1991	4.6	Historic England GIS file
Gwinear	Cornwall	1990	6.7	Historic England GIS file
Gwithian	Cornwall	1990	4.9	Historic England GIS file
Gyde House	Stroud	1990	5.0	Historic England GIS file
Gypsy Hill	Lambeth	1974	5.8	Historic England GIS file
Habberley	Shropshire	1987	13.3	Historic England GIS file
Hackenthorpe	Sheffield			Leo Hall completion project
Hackfall	Harrogate	1993	59.0	Historic England GIS file
Hackford Road	Lambeth	1974	0.3	Historic England GIS file
Hackney Road (Hackney)	Hackney	2009	18.5	Historic England GIS file
Hackney Road (Tower Hamlets)	Tower Hamlets	2008	12.9	Historic England GIS file
Hackney Wick	Hackney	1977	2.2	Historic England GIS file
Hackthorn	West Lindsey	1985	8.7	Historic England GIS file
Haddenham (Aylesbury Vale)	Aylesbury Vale	1971	46.9	Historic England GIS file
Haddenham (East Cambridgeshire)	East Cambridgeshire	1972	44.7	Historic England GIS file
Haddenham Hill Row	East Cambridgeshire	1972	16.2	Historic England GIS file
Hadfield	High Peak	1994	3.2	Historic England GIS file
Hadham Ford	East Hertfordshire	1978	14.2	Historic England GIS file
Hadleigh	Babergh	1969	65.4	Historic England GIS file
Hadley Wood	Enfield			Leo Hall completion project
Hadlow	Tonbridge and Malling	1972	8.5	Historic England GIS file
Hadspen	South Somerset	1991	2.1	Historic England GIS file
Hadstock	Uttlesford	1975	14.2	Historic England GIS file
Hadzor	Wychavon	1996	4.9	Historic England GIS file
Hagley	Bromsgrove	1987	3.1	Historic England GIS file

Haigh Village, Haigh	Wigan	1976	39.0	Historic England GIS file	
Hailey	West Oxfordshire	1992	79.4	Historic England GIS file	
Hailsham	Wealden	1970	7.2	Historic England GIS file	
Haines Hill, Taunton	Taunton Deane	1975	4.6	Historic England GIS file	
Hainworth	Bradford	1981	11.9	Historic England GIS file	
Halberton	Mid Devon	1990		Leo Hall completion project	
Hale Road	Halton	1969	16.6	Historic England GIS file	
Hale Station	Trafford	1986	10.2	Historic England GIS file	
Hale Village	Halton	1969	10.4	Historic England GIS file	
Halebank	Halton	1984	3.5	Historic England GIS file	
Halesworth	Waveney	1970	27.0	Historic England GIS file	
Halewood Village	Knowsley			Leo Hall completion project	
Halford	Stratford-on-Avon			Leo Hall completion project	
Halfway Street, Sidcup	Bexley	1985	3.6	Historic England GIS file	
Halifax Street	Lewisham			Leo Hall completion project	
Halifax Town Centre	Calderdale	1974	52.0	Historic England GIS file	
Hall Quay and South Quay, Great Yarmouth	Great Yarmouth	1975	11.7	Historic England GIS file	
Hallaton	Harborough			Leo Hall completion project	
Hallfield Estate	City of Westminster	1990	7.7	Historic England GIS file	
Hallfield Gate	North East Derbyshire	1990	4.8	Historic England GIS file	
Halling	Medway	1995	3.0	Historic England GIS file	1
Halloughton	Newark and Sherwood	1972	17.8	Historic England GIS file	
Hallow	Malvern Hills			Leo Hall completion project	
Halnaker	Chichester	1981	42.3	Historic England GIS file	
Halsall	West Lancashire			Leo Hall completion project	
Halse	Taunton Deane	1977	18.8	Historic England GIS file	
Halsetown	Cornwall	1971	19.4	Historic England GIS file	
Halsham (West)	East Riding of Yorkshire	1993	16.5	Historic England GIS file	
Halstead	Sevenoaks			Leo Hall completion project	
Halstead Town Centre	Braintree	1969	26.1	Historic England GIS file	
Halton	Aylesbury Vale	2003	5.5	Historic England GIS file	
Halton (Lancaster)	Lancaster			Leo Hall completion project	

Halton East	Craven	1989		Leo Hall completion project	
Halton Village	Halton	1970	16.9	Historic England GIS file	
Haltwhistle	Northumberland	1993	58.4	Historic England GIS file	
Halvergate and Tunstall	Broadland	2007	53.4	Historic England GIS file	
Halvergate Marshes	Broads Authority	1995	5,771.7	Historic England GIS file	1
Ham	Wiltshire	1973	18.0	Historic England GIS file	
Ham Common	Richmond upon Thames	1969	74.9	Historic England GIS file	
Ham House	Richmond upon Thames	1975	63.4	Historic England GIS file	
Hamble	Eastleigh	1969	31.4	Historic England GIS file	
Hambleden	Wycombe	1970	15.2	Historic England GIS file	
Hambledon	Winchester			Leo Hall completion project	
Hambledon A	Waverley	1974	26.0	Historic England GIS file	
Hambledon B	Waverley	1974	6.8	Historic England GIS file	
Hambleton (Rutland)	Rutland	1975	11.5	Historic England GIS file	
Hambrook	South Gloucestershire	1975	46.5	Historic England GIS file	
Hamilton Road	Richmond upon Thames	2006	2.0	Historic England GIS file	
Hamilton Square	Wirral	1977	14.4	Historic England GIS file	1
Hammersmith Broadway	Hammersmith and Fulham			Leo Hall completion project	
Hammersmith Grove	Hammersmith and Fulham			Leo Hall completion project	
Hammersmith Odeon	Hammersmith and Fulham			Leo Hall completion project	
Hampden	Cotswold	1990	13.5	Historic England GIS file	
Hampden Hill	South Bucks			Leo Hall completion project	
Hampden House	Wycombe	1992	79.6	Historic England GIS file	
Hampnett	Cotswold	1989	11.7	Historic England GIS file	
Hampreston	East Dorset	1989	14.3	Historic England GIS file	
Hampstead	Camden	1968	96.7	Historic England GIS file	
Hampstead Garden Suburb	Barnet	1968	409.8	Historic England GIS file	
Hampstead Norreys	West Berkshire	1982		Leo Hall completion project	
Hampstead Village, Heath Passage	Barnet		0.1	Historic England GIS file	
Hampsthwaite	Harrogate	1976	15.6	Historic England GIS file	
Hampton	Swindon	1990	8.6	Historic England GIS file	
Hampton Bishop	County of Herefordshire	1987	64.5	Historic England GIS file	

Hampton Court Green	Richmond upon Thames	1969	28.7	Historic England GIS file
Hampton Court Park	Richmond upon Thames	1991	303.5	Historic England GIS file
Hampton Gay, Shipton-on-Cherwell and Thrupp	Cherwell	1975	78.2	Historic England GIS file
Hampton Poyle	Cherwell	1991	12.1	Historic England GIS file
Hampton Village	Richmond upon Thames	1969	55.3	Historic England GIS file
Hampton Wick	Richmond upon Thames	1969	25.9	Historic England GIS file
Hampton-in-Arden	Solihull			Leo Hall completion project
Hamsey (Cooksbridge)	Lewes	1976	13.6	Historic England GIS file
Hamsey (Offham)	South Downs National Park Authority	1976	12.6	Historic England GIS file
Hamstall Ridware	Lichfield	1971	25.8	Historic England GIS file
Hamstreet	Ashford	1996		Leo Hall completion project
Hanchurch	Stafford	1980	31.2	Historic England GIS file
Handcross	Mid Sussex	1990	5.0	Historic England GIS file
Handley	Cheshire West and Chester (UA)			Leo Hall completion project
Hanger Farm	New Forest	1986	0.9	Historic England GIS file
Hanger Hill Garden Estate	Ealing	1969	22.2	Historic England GIS file
Hanger Hill, Haymills Estate	Ealing	1996	47.1	Historic England GIS file
Hanging Langford	Wiltshire		9.1	Historic England GIS file
Hangleton	The City of Brighton and Hove	1984	6.3	Historic England GIS file
Hanham Abbots	South Gloucestershire	1989	51.0	Historic England GIS file
Hanley Castle	Malvern Hills			Leo Hall completion project
Hanley Park	Stoke-on-Trent	1997	32.2	Historic England GIS file
Hannington (Basingstoke and Deane)	Basingstoke and Deane	1992	27.0	Historic England GIS file
Hannington (Swindon)	Swindon	1979	44.2	Historic England GIS file
Hanover	Sheffield			Leo Hall completion project
Hans Town	Kensington and Chelsea			Leo Hall completion project
Hanslope	Milton Keynes	1979	8.4	Historic England GIS file
Hanway Street (Camden)	Camden	1989	0.5	Historic England GIS file
Hanway Street (City of Westminster)	City of Westminster	1990	1.5	Historic England GIS file
Hanwell	Cherwell	1985	32.8	Historic England GIS file
Hanwell Cemeteries	Ealing	1989	15.9	Historic England GIS file
Hanwell Clock Tower	Ealing	1982	1.5	Historic England GIS file

Hanwell Village Green	Ealing	1974	18.8	Historic England GIS file	
Hanworth	North Norfolk	1975	23.5	Historic England GIS file	
Hanworth Park	Hounslow	1984	15.5	Historic England GIS file	
Hanworth Road (Hampton)	Richmond upon Thames	2002	3.2	Historic England GIS file	
Happisburgh	North Norfolk	1974	15.1	Historic England GIS file	1
Harbledown	Canterbury	1974	67.7	Historic England GIS file	
Harborne Old Village	Birmingham	1969	24.9	Historic England GIS file	
Harbridge	New Forest	1993	29.8	Historic England GIS file	
Harbury	Stratford-on-Avon			Leo Hall completion project	
Hardham	South Downs National Park Authority	1973	1.9	Historic England GIS file	
Hardingstone	Northampton	1976	15.6	Historic England GIS file	
Hardstoft	Bolsover	1978	23.5	Historic England GIS file	
Hardway	Gosport	1985	11.0	Historic England GIS file	
Hardwick (Aylesbury Vale)	Aylesbury Vale	1990	8.9	Historic England GIS file	
Hardwick (South Cambridgeshire)	South Cambridgeshire			Leo Hall completion project	
Hardwick (Wellingborough)	Wellingborough		6.2	Historic England GIS file	
Hardwick (West Oxfordshire)	West Oxfordshire	1989	5.8	Historic England GIS file	
Hardwick and Rowthorne	Bolsover	1974	502.0	Historic England GIS file	
Hardwick Park	County Durham	1993	110.8	Historic England GIS file	
Harefield Village	Hillingdon	1970	115.8	Historic England GIS file	
Harewood	Leeds			Leo Hall completion project	
Harlaston	Lichfield	1972	17.8	Historic England GIS file	
Harlaxton	South Kesteven	1981		Leo Hall completion project	
Harle Syke	Burnley			Leo Hall completion project	
Harlescott	Shropshire	1993	4.3	Historic England GIS file	
Harlesden	Brent			Leo Hall completion project	
Harleston	South Norfolk	1975	12.6	Historic England GIS file	
Harley	Shropshire	1985	22.4	Historic England GIS file	
Harley Street	City of Westminster	1968	53.0	Historic England GIS file	
Harleyford and Wittington	Wycombe	1992	111.0	Historic England GIS file	
Harling	Breckland	1975		Leo Hall completion project	
Harlingsfield	South Cambridgeshire			Leo Hall completion project	

Harlington	Central Bedfordshire			Leo Hall completion project	
Harlington Village	Hillingdon	2005	16.2	Historic England GIS file	1
Harlow Garden Village Estate	Harlow			Leo Hall completion project	
Harlow Mill and Old Road North	Harlow			Leo Hall completion project	
Harlowbury	Harlow			Leo Hall completion project	
Harlton	South Cambridgeshire			Leo Hall completion project	
Harman's Corner, Borden	Swale	1971	1.5	Historic England GIS file	
Harmer Street, Gravesend	Gravesham	1970	2.1	Historic England GIS file	
Harmondsworth Village	Hillingdon	1970	31.9	Historic England GIS file	1
Harmood Street	Camden	2005	2.5	Historic England GIS file	
Harmston	North Kesteven	1978	19.2	Historic England GIS file	
Harnhill	Cotswold	1989	4.5	Historic England GIS file	
Harold Road, Upper Norwood	Croydon	1973	19.9	Historic England GIS file	
Harome	Ryedale	1977	16.1	Historic England GIS file	
Harpenden	St. Albans	1969	325.0	Historic England GIS file	
Harpole	South Northamptonshire	1991	11.7	Historic England GIS file	
Harrietsham - East Street	Maidstone			Leo Hall completion project	
Harrington	Kettering	1984	9.8	Historic England GIS file	
Harringworth	East Northamptonshire	1977	39.2	Historic England GIS file	
Harris Children's Home	Preston			Leo Hall completion project	
Harrogate (Harrogate)	Harrogate	1973	514.8	Historic England GIS file	
Harrold	Bedford	1971	13.6	Historic England GIS file	
Harrop Green	Oldham			Leo Hall completion project	
Harrow on the Hill Village	Harrow			Leo Hall completion project	
Harrow Park	Harrow			Leo Hall completion project	
Harrow School	Harrow			Leo Hall completion project	
Harrow Weald Park	Harrow			Leo Hall completion project	
Harston	Melton			Leo Hall completion project	
Hartburn	Stockton-on-Tees	1971	12.8	Historic England GIS file	
Hartest	Babergh	1973	107.4	Historic England GIS file	
Hartfield	Wealden	1983	10.6	Historic England GIS file	
Hartford	Huntingdonshire		24.1	Historic England GIS file	

Hartford	Cheshire West and Chester (UA)			Leo Hall completion project	
Hartfordbridge	Hart			Leo Hall completion project	
Hartforth	Richmondshire	1979	25.0	Historic England GIS file	
Harthill	Rotherham	1976	17.3	Historic England GIS file	
Harthill (Cheshire West and Chester (UA))	Cheshire West and Chester (UA)			Leo Hall completion project	
Hartington	Peak District National Park Authority	1977	22.5	Historic England GIS file	
Hartington Street	City of Derby	1982	4.1	Historic England GIS file	
Hartland	Torridge	1973	4.4	Historic England GIS file	
Hartlebury	Wychavon	1969	37.6	Historic England GIS file	
Hartley Wintney	Hart			Leo Hall completion project	
Hartley'S Village	Liverpool			Leo Hall completion project	
Hartlip Village	Swale	1970	27.7	Historic England GIS file	
Hartshead Moor Top	Kirklees	1981	7.3	Historic England GIS file	
Hartshill	Stoke-on-Trent	1976	17.0	Historic England GIS file	
Hartslands	Sevenoaks			Leo Hall completion project	
Hartsop	Lake District National Park Authority	1985	6.8	Historic England GIS file	
Hartwell	Aylesbury Vale	1991	50.5	Historic England GIS file	
Harvel, Meopham	Gravesham	1970	4.1	Historic England GIS file	
Harvington (Wychavon)	Wychavon	1969	7.5	Historic England GIS file	
Harvington (Wyre Forest)	Wyre Forest	1991	4.6	Historic England GIS file	
Harwell	Vale of White Horse	1970	18.7	Historic England GIS file	
Harwich	Tendring	1969	30.3	Historic England GIS file	
Hascombe	Waverley	1981	6.6	Historic England GIS file	
Haselbury Plucknett	South Somerset	1985	12.1	Historic England GIS file	
Haselor and Walcote	Stratford-on-Avon			Leo Hall completion project	
Haslar Peninsula	Gosport	1990	51.8	Historic England GIS file	
Haslemere	Waverley	1974	24.4	Historic England GIS file	
Hassop	Peak District National Park Authority	1996	33.8	Historic England GIS file	
Hastings Town Centre	Hastings	1995	17.6	Historic England GIS file	
Hat and Feathers	Islington			Leo Hall completion project	1
Hatch Beauchamp	Taunton Deane	1977	9.0	Historic England GIS file	
Hatcham	Lewisham			Leo Hall completion project	

Hatfield - High Street	Doncaster	1970	15.0	Historic England GIS file	1
Hatfield - Manor Road	Doncaster	1990	8.7	Historic England GIS file	
Hatfield Broad Oak	Uttlesford	1969	7.5	Historic England GIS file	
Hatford	Vale of White Horse	1971	4.1	Historic England GIS file	
Hatherleigh	West Devon	1973	23.6	Historic England GIS file	
Hatherlow	Stockport	2006	2.5	Historic England GIS file	
Hathern	Charnwood			Leo Hall completion project	
Hatherop	Cotswold	1979	102.9	Historic England GIS file	
Hathersage	Peak District National Park Authority	1981	13.4	Historic England GIS file	
Hatton Garden	Camden	1968	23.1	Historic England GIS file	
Haughley	Mid Suffolk	1972	13.9	Historic England GIS file	
Haughton	Shropshire	1981	6.3	Historic England GIS file	
Haughton Village	Darlington	1968	29.9	Historic England GIS file	
Hault Farm, Waltham	Canterbury	1995	7.4	Historic England GIS file	
Haunton	Lichfield		14.5	Historic England GIS file	
Hauxton	South Cambridgeshire			Leo Hall completion project	
Haven Green	Ealing	1982	16.8	Historic England GIS file	1
Haverhill, Hamlet Road	St. Edmundsbury	2002	8.9	Historic England GIS file	1
Haverhill, Queen Street	St. Edmundsbury	2002	9.3	Historic England GIS file	1
Havering-atte-Bower	Havering	1968	43.4	Historic England GIS file	
Hawe Farm, Hunters Forstal	Canterbury	1990	7.2	Historic England GIS file	
Hawkedon	St. Edmundsbury	1973	15.1	Historic England GIS file	
Hawkesbury	South Gloucestershire	1981	94.9	Historic England GIS file	
Hawkesbury Junction (Coventry)	Coventry	1976	1.0	Historic England GIS file	
Hawkesbury Junction (Nuneaton and Bedworth)	Nuneaton and Bedworth	1976	1.9	Historic England GIS file	
Hawkhurst - Highgate and All Saints Church	Tunbridge Wells	1971		Leo Hall completion project	
Hawkhurst - Iddenden Green (Sawyers Green)	Tunbridge Wells	1971		Leo Hall completion project	
Hawkhurst - The Moor	Tunbridge Wells	1971		Leo Hall completion project	
Hawkley (Lower Green)	East Hampshire	1994		Leo Hall completion project	
Hawkley (Upper Green)	East Hampshire	1982		Leo Hall completion project	
Hawkshead	Lake District National Park Authority	1988	7.1	Historic England GIS file	
Hawksworth	Rushcliffe	1973	10.0	Historic England GIS file	

Hawley Park and Green	Hart			Leo Hall completion project	
Hawnby	North York Moors National Park Authority	1995	5.3	Historic England GIS file	
Haworth	Bradford	1971	43.5	Historic England GIS file	
Hawthorn	County Durham	1974	8.3	Historic England GIS file	
Hawthorn Lane, Wilmslow	Cheshire East (UA)	1980		Leo Hall completion project	
Haxby	York	1977	7.8	Historic England GIS file	
Haydon Bridge	Northumberland	1995	41.1	Historic England GIS file	
Hayes Village (Bromley)	Bromley	1982	5.4	Historic England GIS file	
Hayes Village (Hillingdon)	Hillingdon	1970	47.4	Historic England GIS file	
Hayfield	High Peak	1972	19.1	Historic England GIS file	
Hayle	Cornwall	1986	159.5	Historic England GIS file	
Haymarket	City of Westminster	1968	2.4	Historic England GIS file	
Haynes	Central Bedfordshire			Leo Hall completion project	
Haysden	Tonbridge and Malling	1993	2.9	Historic England GIS file	
Hayton	Allerdale	1981	16.3	Historic England GIS file	
Hazel End	Uttlesford	1976	2.5	Historic England GIS file	
Hazel Farm	New Forest	1996	0.5	Historic England GIS file	
Hazelbury Bryan	North Dorset	1995		Leo Hall completion project	
Hazeley Bottom	Hart			Leo Hall completion project	
Hazelwick Road	Crawley	2013	4.0	Historic England GIS file	
Hazleton	Cotswold	1989	10.4	Historic England GIS file	
Heacham	King's Lynn and West Norfolk	1988	13.2	Historic England GIS file	
Headcorn	Maidstone			Leo Hall completion project	
Headingley	Leeds			Leo Hall completion project	
Headingley Hill, Hyde Park and Woodhouse Moor	Leeds			Leo Hall completion project	1
Headington Hill	Oxford	1977	114.7	Historic England GIS file	
Headington Quarry	Oxford	1971	19.9	Historic England GIS file	
Headlam	County Durham	1984	15.6	Historic England GIS file	
Headland	Hartlepool	1969	32.7	Historic England GIS file	1
Headley	East Hampshire	1997		Leo Hall completion project	
Headley (Arford)	East Hampshire	1977		Leo Hall completion project	
Headley Mill	East Hampshire	1977		Leo Hall completion project	

Healaugh	Selby	1985	16.1	Historic England GIS file	
Healey	Harrogate	1994	7.1	Historic England GIS file	
Heanton Punchardon	North Devon	1980	1.8	Historic England GIS file	
Hearts Delight, Borden	Swale	1999	2.5	Historic England GIS file	
Heath	Wakefield			Leo Hall completion project	
Heath and Reach	Central Bedfordshire			Leo Hall completion project	
Heath End	North West Leicestershire	2002	3.4	Historic England GIS file	
Heath Village	North East Derbyshire	1976	49.1	Historic England GIS file	
Heathfield Square Knutsford	Cheshire East (UA)	2006		Leo Hall completion project	
Heaton Estates	Bradford	1981	45.0	Historic England GIS file	1
Heaton Mersey	Stockport	1978	25.7	Historic England GIS file	
Heaton Moor	Stockport	1989	69.3	Historic England GIS file	
Heaver Estate	Wandsworth	1978	33.6	Historic England GIS file	
Heaverham	Sevenoaks			Leo Hall completion project	
Heavitree	Exeter	1983	27.7	Historic England GIS file	
Hebburn Hall	South Tyneside		20.6	Historic England GIS file	
Hebden	Yorkshire Dales National Park Authority	2006	20.0	Historic England GIS file	
Hebden Bridge	Calderdale	1973	56.5	Historic England GIS file	
Heckfield	Hart			Leo Hall completion project	
Heckford Park	Poole	2010	16.9	Historic England GIS file	
Heckington	North Kesteven	1975	25.0	Historic England GIS file	
Heckington Station	North Kesteven	1979	1.1	Historic England GIS file	
Hedgerley Green	South Bucks			Leo Hall completion project	
Hedgerley Village	South Bucks			Leo Hall completion project	
Hedon	East Riding of Yorkshire	1969	24.0	Historic England GIS file	
Hedon Haven	East Riding of Yorkshire	1992	11.8	Historic England GIS file	
Hedsor Road and Riversdale, Bourne End	Wycombe	1986	45.6	Historic England GIS file	
Heene	Worthing			Leo Hall completion project	
Heigham Grove	Norwich			Leo Hall completion project	
Heighington (Darlington)	Darlington	1972	33.2	Historic England GIS file	
Heighington (North Kesteven)	North Kesteven	1975	17.5	Historic England GIS file	
Helford	Cornwall	1969	6.2	Historic England GIS file	

Helhoughton	North Norfolk	1975	10.6	Historic England GIS file
Helions Bumpstead	Braintree	1990	12.6	Historic England GIS file
Hellesdon	Broadland	1992	0.5	Historic England GIS file
Hellesdon Village	Norwich			Leo Hall completion project
Hellidon	Daventry	1976	15.9	Historic England GIS file
Hellingly	Wealden	1977	3.1	Historic England GIS file
Helme	Kirklees	1975	10.7	Historic England GIS file
Helmsley	North York Moors National Park Authority	1973	40.4	Historic England GIS file
Helpringham	North Kesteven	1977	9.6	Historic England GIS file
Helpston	City of Peterborough	1975	12.7	Historic England GIS file
Helston	Cornwall	1969	35.8	Historic England GIS file
Helton	Lake District National Park Authority	2008	8.4	Historic England GIS file
Hemel Hempstead Old Town	Dacorum	1968	7.4	Historic England GIS file
Hemingfords	Huntingdonshire	1974	366.0	Historic England GIS file
Hemington	North West Leicestershire	1974	11.4	Historic England GIS file
Hemmingbrough	Selby	1977	14.3	Historic England GIS file
Hempnall	South Norfolk		20.8	Historic England GIS file
Hempstead (North Norfolk)	North Norfolk	1975	11.3	Historic England GIS file
Hempstead (Uttlesford)	Uttlesford	1980	6.9	Historic England GIS file
Hempsted	Gloucester	1990	7.3	Historic England GIS file
Hempton	North Norfolk	1974	13.4	Historic England GIS file
Hemsby	Great Yarmouth	1977	9.2	Historic England GIS file
Hemswell	West Lindsey	1985	15.1	Historic England GIS file
Henbury	City of Bristol			Leo Hall completion project
Henfield	Horsham	1973	30.8	Historic England GIS file
Hengrave	St. Edmundsbury	1973	177.7	Historic England GIS file
Henham	Uttlesford	1977	25.6	Historic England GIS file
Henley	South Downs National Park Authority	1984	7.6	Historic England GIS file
Henley Road	Ipswich	1977	3.0	Historic England GIS file
Henley, Main	South Oxfordshire	1969	100.2	Historic England GIS file
Henley, Reading Road	South Oxfordshire	2005	5.0	Historic England GIS file
Henley, St Mark's Road	South Oxfordshire	1979	11.0	Historic England GIS file

Henley-in-Arden	Stratford-on-Avon			Leo Hall completion project	
Henlow	Central Bedfordshire			Leo Hall completion project	
Henstridge	South Somerset	1988	7.4	Historic England GIS file	
Henwood	Cornwall	1984	84.0	Historic England GIS file	
Heptonstall	Calderdale	1971	10.5	Historic England GIS file	
Hepworth	Kirklees	1975	9.9	Historic England GIS file	
Herd of Red Pol	Chelmsford			Leo Hall completion project	
Hereford, Aylestone Hill	County of Herefordshire	1969	30.0	Historic England GIS file	
Hereford, Bodenham Road	County of Herefordshire	1992	9.7	Historic England GIS file	
Hereford, Broomy Hill	County of Herefordshire	1969	45.7	Historic England GIS file	
Hereford, Bulmer Garden Suburb	County of Herefordshire	1991	3.9	Historic England GIS file	
Hereford, City Centre	County of Herefordshire	1969	129.5	Historic England GIS file	
Hereford, Hafod Road	County of Herefordshire	1992	8.0	Historic England GIS file	
Hereford, Hampton Park	County of Herefordshire	1969	47.7	Historic England GIS file	
Hereford, Widemarsh Common	County of Herefordshire	1969	15.5	Historic England GIS file	1
Hermitage Road, Crumpsall	Manchester	2004	0.7	Historic England GIS file	
Herne	Canterbury	1990	118.3	Historic England GIS file	
Herne Bay	Canterbury	1970	115.1	Historic England GIS file	
Herne Hill	Lambeth	2007	0.7	Historic England GIS file	
Herne Windmill	Canterbury	1990	0.6	Historic England GIS file	
Hernhill	Swale	1971	3.4	Historic England GIS file	
Heronden	Dover			Leo Hall completion project	
Herongate	Brentwood	1975	5.5	Historic England GIS file	
Heronsgate	Three Rivers			Leo Hall completion project	
Hersham Village	Elmbridge	1989	6.3	Historic England GIS file	
Herston	Purbeck	1989	6.4	Historic England GIS file	
Hertford	East Hertfordshire	1967	276.4	Historic England GIS file	
Hertford Heath	East Hertfordshire	1991	5.9	Historic England GIS file	
Hertingfordbury	East Hertfordshire	1968	28.8	Historic England GIS file	
Hesket Newmarket	Lake District National Park Authority	1983	8.0	Historic England GIS file	
Hesketh Road	Sefton	1991	5.5	Historic England GIS file	
Heslington	York	1969	31.3	Historic England GIS file	

Hessenford	Cornwall	1994	17.0	Historic England GIS file
Hessle Road	City of Kingston upon Hull	1994	6.2	Historic England GIS file
Hessle Southfield	East Riding of Yorkshire	1979	61.2	Historic England GIS file
Hessle Town	East Riding of Yorkshire	1980	17.6	Historic England GIS file
Hestercombe	Taunton Deane	1998	61.7	Historic England GIS file
Heston Village	Hounslow	1974	19.1	Historic England GIS file
Heswall Lower Village	Wirral	1979	28.5	Historic England GIS file
Hethe	Cherwell	1988	7.1	Historic England GIS file
Hett	County Durham	1977	90.6	Historic England GIS file
Heversham	South Lakeland	1969	5.4	Historic England GIS file
Hewell Grange	Bromsgrove	2010	160.6	Historic England GIS file
Hewelsfield	Forest of Dean	1990	9.9	Historic England GIS file
Heworth/Heworth Green/East Parade/Huntington Road	York	1975	24.4	Historic England GIS file
Hexham	Northumberland	1973	103.4	Historic England GIS file
Hexton	North Hertfordshire	1975	19.9	Historic England GIS file
Hey	Oldham			Leo Hall completion project
Hey Top, Greenfield	Oldham			Leo Hall completion project
Heybridge Basin	Maldon	1975	5.2	Historic England GIS file
Heydon	Broadland	1971	8.0	Historic England GIS file
Heydon (South Cambridgeshire)	South Cambridgeshire			Leo Hall completion project
Heydon and Salle	Broadland	1971	596.4	Historic England GIS file
Heysham	Lancaster			Leo Hall completion project
Heyshott	South Downs National Park Authority	1984	11.5	Historic England GIS file
Heytesbury	Wiltshire	1986	17.4	Historic England GIS file
Heywood Station	Rochdale	2007	2.8	Historic England GIS file
Hickleton	Doncaster	1971	21.5	Historic England GIS file
Hickling	Rushcliffe	1990	41.0	Historic England GIS file
Hicks Mill	Cornwall	1997	4.9	Historic England GIS file
Hidcote Bartrim	Cotswold	1992	15.8	Historic England GIS file
Hidcote Boyce	Cotswold	1981	3.0	Historic England GIS file
High Ackworth	Wakefield			Leo Hall completion project
High and Low Kilburn	North York Moors National Park Authority	1991	19.4	Historic England GIS file

High Beeches, North Cray	Bexley	2005	5.3	Historic England GIS file	
High Bickington	Torridge	1991	6.7	Historic England GIS file	
High Bradfield	Peak District National Park Authority	1981	4.9	Historic England GIS file	
High Callerton	Northumberland	1988	4.3	Historic England GIS file	
High Coniscliffe	Darlington	1974	22.5	Historic England GIS file	
High Easter	Uttlesford	1991	9.7	Historic England GIS file	
High Ercall	Telford and Wrekin	1981	9.5	Historic England GIS file	
High Flatts	Kirklees	1981	7.1	Historic England GIS file	
High Halden	Ashford	1996		Leo Hall completion project	
High Ham	South Somerset	1990	8.3	Historic England GIS file	
High Hoyland	Barnsley	1974	2.5	Historic England GIS file	
High Melton	Doncaster	1983	60.4	Historic England GIS file	
High Ongar	Epping Forest	1995	2.4	Historic England GIS file	
High Road, Chipstead	Reigate and Banstead	1990	32.3	Historic England GIS file	
High Roding	Uttlesford	1977	8.8	Historic England GIS file	
High Street (City of Leicester)	City of Leicester	1989	3.3	Historic England GIS file	
High Street (Coventry)	Coventry	1982	2.6	Historic England GIS file	
High Street (Crawley)	Crawley	1986	4.2	Historic England GIS file	
High Street (Hampton Hill)	Richmond upon Thames	1982	5.1	Historic England GIS file	
High Street (Sandwell)	Sandwell	1990	11.8	Historic England GIS file	1
High Street (Teddington)	Richmond upon Thames	1982	5.3	Historic England GIS file	
High Street and Crocketts Lane	Sandwell	2012	22.9	Historic England GIS file	
High Street and King Street	Watford	2006	3.7	Historic England GIS file	
High Street and Queen Street, Gravesend	Gravesham	1970	4.6	Historic England GIS file	
High Street Macclesfield	Cheshire East (UA)	1978		Leo Hall completion project	
High Street Sutton Coldfield	Birmingham	1973	16.8	Historic England GIS file	
High Street, Fareham	Fareham	1969	17.1	Historic England GIS file	
High Street, Gosport	Gosport	1979	8.9	Historic England GIS file	
High Street, Gun Pond and Church Town, Lingfield	Tandridge	1972	18.7	Historic England GIS file	
High Street, Milton Regis	Swale	1977	4.3	Historic England GIS file	1
High Street, Sittingbourne	Swale	1969	3.5	Historic England GIS file	1
High Street, Stourbridge	Dudley			Leo Hall completion project	

High Town	Luton	1978	2.1	Historic England GIS file	1
High Wych	East Hertfordshire	1990	10.6	Historic England GIS file	
High Wycombe Town Centre	Wycombe	1970	56.5	Historic England GIS file	
Higham (Babergh)	Babergh	1972	5.7	Historic England GIS file	
Higham (Forest Heath)	Forest Heath	1988	21.2	Historic England GIS file	
Higham (Pendle)	Pendle	1981	4.5	Historic England GIS file	
Higham Ferrers	East Northamptonshire	1970	13.4	Historic England GIS file	
Higham Old Village	North East Derbyshire	1968	11.0	Historic England GIS file	
Higham on the Hill	Hinckley and Bosworth	1995	10.2	Historic England GIS file	
Highbrook	Mid Sussex	1990	4.0	Historic England GIS file	
Highburton	Kirklees	1981	14.6	Historic England GIS file	
Highbury Fields	Islington			Leo Hall completion project	
Highbury New Park	Islington			Leo Hall completion project	
Highdown	Worthing			Leo Hall completion project	
Higher Ashton	Teignbridge	1996	8.4	Historic England GIS file	
Higher Brixham	Torbay	1976	20.4	Historic England GIS file	
Higher Bunbury	Cheshire East (UA)	1973		Leo Hall completion project	
Higher Carden	Cheshire West and Chester (UA)			Leo Hall completion project	
Higher Chisworth	High Peak	1995	1.6	Historic England GIS file	
Higher Disley	Cheshire East (UA)	1973		Leo Hall completion project	
Higher Flax Mills	South Somerset	2003	2.5	Historic England GIS file	
Higher Green/Longdown Lane	Epsom and Ewell	2000	10.2	Historic England GIS file	
Higher Hurdsfield	Cheshire East (UA)	1994		Leo Hall completion project	
Higher Kingston	West Dorset			Leo Hall completion project	
Higher Runcorn	Halton	1975	5.9	Historic England GIS file	
Higher Town	West Somerset	1975	24.0	Historic England GIS file	
Higher Wambrook	South Somerset	1981	4.6	Historic England GIS file	
Higher Whitley	Cheshire West and Chester (UA)			Leo Hall completion project	
Higherford	Pendle	1981	8.7	Historic England GIS file	
Highfield Cottages	City of Derby	1993	0.8	Historic England GIS file	
Highfield, Wilmslow	Cheshire East (UA)	1988		Leo Hall completion project	
Highgate	Walsall	1994	10.1	Historic England GIS file	

Highgate (Haringey)	Haringey	1967		Leo Hall completion project	
Highgate Hill - Hornsey Lane	Islington			Leo Hall completion project	
Highgate Village	Camden	1968	80.7	Historic England GIS file	
Highland Court, Bekesbourne with Patrixbourne	Canterbury	1995	58.6	Historic England GIS file	
Highland Terrace	City of Portsmouth	1970	0.9	Historic England GIS file	
Highlands	Enfield			Leo Hall completion project	
Highley	Shropshire	1981	8.3	Historic England GIS file	
Highley Clee View	Shropshire	1981	0.7	Historic England GIS file	
Highstead, Chislet	Canterbury	1993	8.2	Historic England GIS file	
Highwood Hospital, Brentwood	Brentwood	2001	5.2	Historic England GIS file	
Highworth	Swindon	1976	13.8	Historic England GIS file	
Hilborough & Bodney	Breckland	1985		Leo Hall completion project	
Hilcott	Wiltshire	1994	12.5	Historic England GIS file	
Hildenborough	Tonbridge and Malling	1990	5.8	Historic England GIS file	
Hildersham	South Cambridgeshire			Leo Hall completion project	
Hilderstone	Stafford	1977	42.5	Historic England GIS file	
Hill Green	Uttlesford	2007	4.5	Historic England GIS file	
Hill Hall, Theydon Mount	Epping Forest	1996	84.4	Historic England GIS file	
Hill Top	Bolton			Leo Hall completion project	
Hill Top and Cathedral	Coventry	1969	5.7	Historic England GIS file	
Hillam	Selby	1969	6.1	Historic England GIS file	
Hillesden Hamlet and Church End	Aylesbury Vale	1990	10.3	Historic England GIS file	
Hillfarrance	Taunton Deane	1993	2.3	Historic England GIS file	
Hillfield	Haringey	1994		Leo Hall completion project	
Hillgate	Stockport	1992	13.1	Historic England GIS file	1
Hillgreen	West Berkshire	1990		Leo Hall completion project	
Hillingdon Village	Hillingdon	1973	31.5	Historic England GIS file	
Hillmarton	Islington			Leo Hall completion project	
Hillmorton Locks	Rugby			Leo Hall completion project	
Hillsborough park	Sheffield			Leo Hall completion project	
Hilmarton	Wiltshire		9.8	Historic England GIS file	
Hilperton	Wiltshire		11.3	Historic England GIS file	

Hilsea Lines	City of Portsmouth	1994	36.9	Historic England GIS file	
Hilston	East Riding of Yorkshire	2007	16.0	Historic England GIS file	
Hilton (County Durham)	County Durham	1984	6.2	Historic England GIS file	
Hilton (Huntingdonshire)	Huntingdonshire		28.6	Historic England GIS file	
Hilton (North Dorset)	North Dorset	1971		Leo Hall completion project	
Himbleton	Wychavon	1975	13.7	Historic England GIS file	
Himley	South Staffordshire		219.0	Historic England GIS file	
Hinchcliffe Mill	Kirklees	1980	10.6	Historic England GIS file	
Hinckley - Druid Street	Hinckley and Bosworth	2002	1.3	Historic England GIS file	
Hinckley - Town Centre	Hinckley and Bosworth	1986	18.6	Historic England GIS file	1
Hinckley, Hollycroft	Hinckley and Bosworth	1998	9.0	Historic England GIS file	1
Hindley Town Centre	Wigan	1989	6.5	Historic England GIS file	
Hindon	Wiltshire	1969	10.1	Historic England GIS file	
Hindringham	North Norfolk	1975	45.7	Historic England GIS file	
Hine Hall	City of Nottingham	1989	4.6	Historic England GIS file	1
Hingham	South Norfolk	1978	22.1	Historic England GIS file	
Hinton Blewett	Bath and North East Somerset	1992		Leo Hall completion project	
Hinton Charterhouse (incl.The Green)	Bath and North East Somerset	1983		Leo Hall completion project	
Hinton Martell	East Dorset	1978	6.0	Historic England GIS file	
Hinton Parva	Swindon	1990	8.8	Historic England GIS file	
Hinton St George	South Somerset	1975	22.5	Historic England GIS file	
Hinton St. Mary	North Dorset	1976		Leo Hall completion project	
Hinton Waldrist	Vale of White Horse	1971	8.0	Historic England GIS file	
Hints	Lichfield		22.2	Historic England GIS file	
Hinxton	South Cambridgeshire			Leo Hall completion project	
Hinxworth	North Hertfordshire	1970	13.3	Historic England GIS file	
Histon and Impington (Histon Village Centre, SAM & Station Road)	South Cambridgeshire			Leo Hall completion project	
Histon and Impington (St. Andrew's Impington)	South Cambridgeshire			Leo Hall completion project	
Historic City	Worcester	1969	48.0	Historic England GIS file	
Hitchin	North Hertfordshire	1969	83.4	Historic England GIS file	
Hitchin Hill Path	North Hertfordshire	2011	0.6	Historic England GIS file	
Hitchin Railway and Ransom's Recreation Ground	North Hertfordshire	2011	11.0	Historic England GIS file	

Hitchman Street	Stoke-on-Trent	1990	0.1	Historic England GIS file	
HM Naval Base and St George's Square	City of Portsmouth	1981	35.4	Historic England GIS file	
Hoar Cross	East Staffordshire	1980	103.7	Historic England GIS file	
Hoarwithy	County of Herefordshire	1976	5.5	Historic England GIS file	
Hoath Corner	Sevenoaks			Leo Hall completion project	
Hoath, Rushbourne and Tile Lodge	Canterbury	1995	89.6	Historic England GIS file	
Hoby	Melton			Leo Hall completion project	
Hockham	Breckland	1975		Leo Hall completion project	
Hockliffe	Central Bedfordshire			Leo Hall completion project	
Hockwold cum Wilton	King's Lynn and West Norfolk	1979	17.3	Historic England GIS file	
Hockworthy	Mid Devon	1989		Leo Hall completion project	
Hoddesdon town centre	Broxbourne			Leo Hall completion project	
Hoddlesden	Blackburn with Darwen	1975	3.1	Historic England GIS file	
Hodgson Fold	Bradford	1974	1.0	Historic England GIS file	
Hodnet	Shropshire	1976	27.6	Historic England GIS file	
Hodsoll Street	Sevenoaks			Leo Hall completion project	
Hodson	Swindon	1990	6.2	Historic England GIS file	
Hoe	Breckland	1989		Leo Hall completion project	
Hognaston	Derbyshire Dales	1979	49.0	Historic England GIS file	
Holbeach	South Holland	1970	22.6	Historic England GIS file	
Holbeck (Bassetlaw)	Bassetlaw			Leo Hall completion project	
Holbeck (Leeds)	Leeds			Leo Hall completion project	1
Holborn Union Infirmary	Islington			Leo Hall completion project	
Holborough Mill, Snodland	Tonbridge and Malling	1993	3.2	Historic England GIS file	
Holbrook	Amber Valley	1980	42.1	Historic England GIS file	
Holbrook Moor	Amber Valley	1997	4.4	Historic England GIS file	
Holcombe	Teignbridge	1972	2.0	Historic England GIS file	
Holcombe Burnell	Teignbridge	1996	1.7	Historic England GIS file	
Holcombe Drive	Teignbridge	2013	5.1	Historic England GIS file	
Holcombe Rogus	Mid Devon	1989		Leo Hall completion project	
Holcombe Village	Bury	1970	133.6	Historic England GIS file	
Holdenby	Daventry	1976	69.7	Historic England GIS file	

Holdenhurst	Bournemouth	1974	53.3	Historic England GIS file	
Holdenhurst Village	Christchurch	1974	1.3	Historic England GIS file	
Holderness Road (east)	City of Kingston upon Hull	2004	62.3	Historic England GIS file	
Holderness Road (west)	City of Kingston upon Hull	2004	6.1	Historic England GIS file	
Holford	West Somerset		8.1	Historic England GIS file	
Holkham	North Norfolk	1974	12.5	Historic England GIS file	
Holland Park	Kensington and Chelsea			Leo Hall completion project	
Hollands Place/Black Road	Cheshire East (UA)	1976		Leo Hall completion project	
Hollingbourne - Broad Street	Maidstone			Leo Hall completion project	
Hollingbourne - Eyhorne Street	Maidstone			Leo Hall completion project	
Hollingbourne - Upper Street	Maidstone			Leo Hall completion project	
Hollingworth Fold	Rochdale	1982	3.3	Historic England GIS file	
Hollinsclough	Peak District National Park Authority	1996	3.9	Historic England GIS file	
Hollow Street and Chislet Forstal	Canterbury	1993	10.1	Historic England GIS file	
Holly Grove	Oldham			Leo Hall completion project	
Holly Grove SE15	Southwark	1971	21.6	Historic England GIS file	
Holly Lodge Estate	Camden	1992	23.1	Historic England GIS file	
Holmbury St Mary (Guildford)	Guildford	1990	28.1	Historic England GIS file	
Holmbury St Mary (Mole Valley)	Mole Valley	1990	28.3	Historic England GIS file	
Holme (Kirklees)	Kirklees	1982	7.1	Historic England GIS file	
Holme (Peak District National Park Authority)	Peak District National Park Authority	1981	6.8	Historic England GIS file	
Holme Head	Carlisle	1968	38.1	Historic England GIS file	
Holme Hill	North East Lincolnshire	2009	5.8	Historic England GIS file	1
Holme next the Sea	King's Lynn and West Norfolk	1978	24.1	Historic England GIS file	
Holmes Chapel	Cheshire East (UA)	0		Leo Hall completion project	
Holmesdale Avenue	Richmond upon Thames	2003	0.7	Historic England GIS file	
Holmesfield	North East Derbyshire	1990	10.7	Historic England GIS file	
Holmfirth	Kirklees	1972	29.4	Historic England GIS file	1
Holmpton	East Riding of Yorkshire	1991	18.8	Historic England GIS file	
Holsworthy	Torridge	1973	7.9	Historic England GIS file	
Holt (North Norfolk)	North Norfolk	1974	26.4	Historic England GIS file	
Holt (Wiltshire)	Wiltshire	1974	44.4	Historic England GIS file	

Holt Green	West Lancashire			Leo Hall completion project
Holton (South Somerset)	South Somerset	1988	3.8	Historic England GIS file
Holton (Waveney)	Waveney	1979	11.8	Historic England GIS file
Holton le Moor	West Lindsey	1995	10.4	Historic England GIS file
Holtwood, Aylesford	Tonbridge and Malling	1974	9.2	Historic England GIS file
Holwell	Melton			Leo Hall completion project
Holy Cross	Bromsgrove	1981	7.1	Historic England GIS file
Holy Island	Northumberland	1972	480.9	Historic England GIS file
Holy Sepulchre	Northampton	1986	3.7	Historic England GIS file
Holy Trinity	Sutton			Leo Hall completion project
Holy Trinity, Theale	West Berkshire	1971		Leo Hall completion project
Holybourne	East Hampshire	1977		Leo Hall completion project
Holyoake Crescent, Horsell	Woking	1997	1.4	Historic England GIS file
Holyport	Windsor and Maidenhead			Leo Hall completion project
Holywell (County Durham)	County Durham	1981	50.3	Historic England GIS file
Holywell (Huntingdonshire)	Huntingdonshire	1980	41.6	Historic England GIS file
Holywell (Northumberland)	Northumberland	1975	11.9	Historic England GIS file
Holywells Park	Ipswich	2003	25.8	Historic England GIS file
Homer Green	Sefton	1991	8.9	Historic England GIS file
Homersfield	Waveney	1976	14.2	Historic England GIS file
Homestead Park	Brent			Leo Hall completion project
Homington	Wiltshire		9.0	Historic England GIS file
Honeybourne	Wychavon	1975	7.7	Historic England GIS file
Honington	St. Edmundsbury	2004	13.2	Historic England GIS file
Honington (Stratford-on-Avon)	Stratford-on-Avon			Leo Hall completion project
Honiton	East Devon			Leo Hall completion project
Honley	Kirklees	1973	45.5	Historic England GIS file
Honor Oak Rise SE23	Southwark	1985	4.7	Historic England GIS file
Hook	Fareham	1974	2.6	Historic England GIS file
Hook Green	Dartford	1985	5.2	Historic England GIS file
Hook Green, Meopham	Gravesham	1970	6.1	Historic England GIS file
Hook Norton	Cherwell	1988	59.4	Historic England GIS file

Hooton Pagnell	Doncaster	1970	26.7	Historic England GIS file	
Hope	Peak District National Park Authority	1992	18.5	Historic England GIS file	
Hope Bagot	Shropshire	1994	1.6	Historic England GIS file	
Hope Pit	Kirklees	1995	14.6	Historic England GIS file	
Hopesay	Shropshire	1993	5.8	Historic England GIS file	
Hopton	St. Edmundsbury	1987	9.6	Historic England GIS file	
Hopwas	Lichfield	1979	17.8	Historic England GIS file	
Horbury	Wakefield			Leo Hall completion project	
Horley (Cherwell)	Cherwell	1987	32.7	Historic England GIS file	
Horley (Mole Valley)	Mole Valley	1970	6.4	Historic England GIS file	
Hornby (Hambleton)	Hambleton	1994	2.3	Historic England GIS file	
Hornby (Lancaster)	Lancaster			Leo Hall completion project	
Hornby (Richmondshire)	Richmondshire	1995	18.3	Historic England GIS file	
Horncastle (East Lindsey)	East Lindsey	1970	37.8	Historic England GIS file	
Horncastle (Reading)	Reading	1988	1.8	Historic England GIS file	
Horndean	East Hampshire	1977		Leo Hall completion project	
Horndon on the Hill	Thurrock	1969	4.5	Historic England GIS file	
Horning	Broads Authority	1988	12.1	Historic England GIS file	
Horninghold	Harborough			Leo Hall completion project	
Horninglow Street and Guild Street, Burton upon Trent	East Staffordshire	1990	3.7	Historic England GIS file	
Horningsea	South Cambridgeshire			Leo Hall completion project	
Horningsham	Wiltshire	1975	140.2	Historic England GIS file	
Hornsea	East Riding of Yorkshire	1969	61.3	Historic England GIS file	
Hornsey High Street	Haringey	1980		Leo Hall completion project	
Hornsey Water Works and Filter Beds	Haringey	1994		Leo Hall completion project	1
Hornton	Cherwell	1988	14.4	Historic England GIS file	
Horrabridge	Dartmoor National Park Authority	1976	7.0	Historic England GIS file	
Horringer	St. Edmundsbury	1973	40.8	Historic England GIS file	
Horsehay and Spring Village	Telford and Wrekin	1999	25.2	Historic England GIS file	
Horsell	Woking	1978	8.8	Historic England GIS file	
Horsell Birch	Woking	1992	1.3	Historic England GIS file	
Horsenden	Wycombe		12.3	Historic England GIS file	

Horsforth	Leeds			Leo Hall completion project	
Horsforth Cragg Hill	Leeds			Leo Hall completion project	
Horsham (Horsham)	Horsham	1972	16.0	Historic England GIS file	
Horsham St Faith	Broadland	1989	12.0	Historic England GIS file	
Horsham, London Road	Horsham	1984	1.5	Historic England GIS file	
Horsham, Richmond Road	Horsham	1989	5.1	Historic England GIS file	
Horsington	South Somerset	1988	14.0	Historic England GIS file	
Horsley (Amber Valley)	Amber Valley	1994	33.1	Historic England GIS file	
Horsley (Northumberland)	Northumberland	1992	6.8	Historic England GIS file	
Horsley Gate and Cordwell	North East Derbyshire	1990	34.9	Historic England GIS file	
Horsley Lane	Cheshire West and Chester (UA)			Leo Hall completion project	
Horsmonden	Tunbridge Wells	1979		Leo Hall completion project	
Horsted Keynes	Mid Sussex	1984	16.6	Historic England GIS file	
Horton (East Dorset)	East Dorset	1989	55.2	Historic England GIS file	
Horton (Epsom)	Epsom and Ewell	1993	5.8	Historic England GIS file	1
Horton (South Gloucestershire)	South Gloucestershire	1975	16.7	Historic England GIS file	
Horton (Staffordshire Moorlands)	Staffordshire Moorlands	1970	12.0	Historic England GIS file	
Horton Kirby	Sevenoaks			Leo Hall completion project	
Horwich Locomotive Works	Bolton			Leo Hall completion project	
Horwich Town Centre	Bolton			Leo Hall completion project	
Hose	Melton			Leo Hall completion project	
Hotham	East Riding of Yorkshire	1993	34.5	Historic England GIS file	
Hothe Court	Canterbury	1994	11.8	Historic England GIS file	
Hothfield	Ashford	1996		Leo Hall completion project	
Hoton	Charnwood			Leo Hall completion project	
Hough-on-the-Hill	South Kesteven	1980		Leo Hall completion project	
Houghton	South Downs National Park Authority	1998	8.6	Historic England GIS file	
Houghton and Bossington	Test Valley	1990	126.7	Historic England GIS file	
Houghton and Wyton	Huntingdonshire	1974	129.1	Historic England GIS file	
Houghton on the Hill	Harborough			Leo Hall completion project	
Houghton Regis	Central Bedfordshire			Leo Hall completion project	
Houghton St Giles	North Norfolk	1975	83.8	Historic England GIS file	

Houldsworth	Stockport	1981	22.2	Historic England GIS file
Hounslow Cavalry Barracks	Hounslow	1992	14.8	Historic England GIS file
Hove Station	The City of Brighton and Hove	1996	5.9	Historic England GIS file
Hoveringham	Newark and Sherwood	1990	49.1	Historic England GIS file
Hovingham	Ryedale	1977	45.6	Historic England GIS file
Howden	East Riding of Yorkshire	1974	25.5	Historic England GIS file
Howe	South Norfolk	1975	15.0	Historic England GIS file
Howe Bridge, Atherton	Wigan	1987	10.8	Historic England GIS file
Howsham	Ryedale	2001	46.7	Historic England GIS file
Hoxne	Mid Suffolk	1973	20.6	Historic England GIS file
Hoxton Street	Hackney	1983	3.1	Historic England GIS file
Hoylandswaine	Barnsley	1978	17.3	Historic England GIS file
Hoyle	South Downs National Park Authority	1984	1.8	Historic England GIS file
Hubberholme	Yorkshire Dales National Park Authority	1969	2.3	Historic England GIS file
Hucclecote Green	Gloucester	1991	2.4	Historic England GIS file
Huddersfield Road East, Halifax	Calderdale	2005	15.0	Historic England GIS file
Huddersfield Town Centre	Kirklees	1981	32.3	Historic England GIS file
Huddington	Wychavon	1975	8.3	Historic England GIS file
Hudswell (Richmondshire)	Richmondshire	1980	0.7	Historic England GIS file
Hudswell (Yorkshire Dales National Park Authority)	Yorkshire Dales National Park Authority	1980	1.8	Historic England GIS file
Hughendon Manor	Wycombe		61.6	Historic England GIS file
Hulcote	South Northamptonshire	1978	3.9	Historic England GIS file
Hulcott	Aylesbury Vale	1989	4.7	Historic England GIS file
Hulland	Derbyshire Dales	1991	6.1	Historic England GIS file
Hullavington Airbase	Wiltshire		338.2	Historic England GIS file
Hulverstone	Isle of Wight	2009		Leo Hall completion project
Humberston	North East Lincolnshire	1976	12.2	Historic England GIS file
Humberston Fitties	North East Lincolnshire	1996	25.9	Historic England GIS file
Humshaugh	Northumberland	1975	14.4	Historic England GIS file
Hundleby	East Lindsey	1972	15.3	Historic England GIS file
Hundon	St. Edmundsbury	2002	14.2	Historic England GIS file
Hungarton	Harborough			Leo Hall completion project

Hungerford	West Berkshire	1974		Leo Hall completion project
Hunmanby	Scarborough	1976	36.8	Historic England GIS file
Hunsdon	East Hertfordshire	1968	5.8	Historic England GIS file
Hunsingore	Harrogate	1993	19.2	Historic England GIS file
Hunsonby	Eden	1994	3.8	Historic England GIS file
Hunstanton	King's Lynn and West Norfolk	1984	49.9	Historic England GIS file
Hunstanworth	County Durham	1993	6.4	Historic England GIS file
Hunston (Chichester)	Chichester	1976	4.8	Historic England GIS file
Hunston (Mid Suffolk)	Mid Suffolk	1973	17.8	Historic England GIS file
Huntercombe	South Bucks			Leo Hall completion project
Huntingdon	Huntingdonshire	1972	203.3	Historic England GIS file
Huntingfield	Suffolk Coastal	1988	6.9	Historic England GIS file
Huntington (County of Herefordshire)	County of Herefordshire	1969	7.8	Historic England GIS file
Huntington (York)	York	1991	11.2	Historic England GIS file
Hunton	Winchester			Leo Hall completion project
Hunton Bridge	Three Rivers			Leo Hall completion project
Hunts Cross Avenue	Liverpool			Leo Hall completion project
Huntsham	Mid Devon	1993		Leo Hall completion project
Hunwick	County Durham	1990	6.8	Historic England GIS file
Hunworth	North Norfolk	1974	26.7	Historic England GIS file
Hurdsfield Road	Cheshire East (UA)	1994		Leo Hall completion project
Hurley Village	Windsor and Maidenhead			Leo Hall completion project
Hurlingham	Hammersmith and Fulham			Leo Hall completion project
Hurn	Christchurch	1991	16.1	Historic England GIS file
Hursley	Winchester			Leo Hall completion project
Hurst	Wokingham			Leo Hall completion project
Hurst Green	Ribble Valley	2007	13.3	Historic England GIS file
Hurst Wickham	Mid Sussex	1989	3.1	Historic England GIS file
Hurstbourne Priors	Basingstoke and Deane	1990	150.8	Historic England GIS file
Hurstbourne Tarrant and Ibthorpe	Test Valley	1976	34.3	Historic England GIS file
Hurstpierpoint	Mid Sussex	1972	26.6	Historic England GIS file
Hurstwood	Burnley			Leo Hall completion project

Hurworth	Darlington	1970	29.4	Historic England GIS file	
Husbands Bosworth	Harborough			Leo Hall completion project	
Husborne Crawley (Church End)	Central Bedfordshire			Leo Hall completion project	
Husthwaite	Hambleton	1987	12.3	Historic England GIS file	
Hutton (East Riding of Yorkshire)	East Riding of Yorkshire	1977	11.3	Historic England GIS file	
Hutton (North Somerset)	North Somerset	1981	7.0	Historic England GIS file	
Hutton Buscel	North York Moors National Park Authority	1977	51.3	Historic England GIS file	
Hutton Lowcross	North York Moors National Park Authority	2005	106.5	Historic England GIS file	
Hutton Rudby	Hambleton	1971	44.1	Historic England GIS file	
Hutton Village	Brentwood	1986	29.5	Historic England GIS file	
Hutton-le-Hole	North York Moors National Park Authority	1978	13.9	Historic England GIS file	
Hyde Farm Estate	Lambeth	1996	10.5	Historic England GIS file	
Hythe (New Forest)	New Forest	1978	11.4	Historic England GIS file	
Hythe (Shepway)	Shepway	1969	58.7	Historic England GIS file	
Ibberton	North Dorset	1995		Leo Hall completion project	
Ibsley	New Forest	1981	15.5	Historic England GIS file	
Ibstock	North West Leicestershire	1992	6.4	Historic England GIS file	
Ickenham Village	Hillingdon	1972	93.4	Historic England GIS file	
Ickford	Aylesbury Vale	1991	7.8	Historic England GIS file	
Ickham, Wickhambreaux and Seaton	Canterbury	1969	95.6	Historic England GIS file	
Ickleford	North Hertfordshire	1979	5.0	Historic England GIS file	
Ickleton	South Cambridgeshire			Leo Hall completion project	
Ickwell	Central Bedfordshire			Leo Hall completion project	
Icomb	Cotswold	1972	14.1	Historic England GIS file	
Idbury	West Oxfordshire	1991	7.6	Historic England GIS file	
Ide	Teignbridge	1975	6.8	Historic England GIS file	
Ide Hill	Sevenoaks			Leo Hall completion project	
Ideal Village	Birmingham	1990	17.6	Historic England GIS file	1
Idle and The Green	Bradford	1978	16.3	Historic England GIS file	1
Idridgehay	Amber Valley	1995	15.4	Historic England GIS file	
Idstone	Vale of White Horse	1970	7.2	Historic England GIS file	
Iffley	Oxford	1969	27.7	Historic England GIS file	

Ifield Village	Crawley	1981	36.3	Historic England GIS file	
Iford	South Downs National Park Authority	1976	23.7	Historic England GIS file	
Ightham	Tonbridge and Malling	1971	26.9	Historic England GIS file	
Ightham Mote	Tonbridge and Malling	1973	7.8	Historic England GIS file	
Ilam	Peak District National Park Authority	1977	30.8	Historic England GIS file	
Ilchester	South Somerset	1976	20.4	Historic England GIS file	
Ileden Park, Kingston	Canterbury	1996	47.0	Historic England GIS file	
Ilfracombe	North Devon	1973	77.5	Historic England GIS file	1
Ilkeston Town Centre	Erewash	1979	17.8	Historic England GIS file	1
Ilkley	Bradford	1971	134.0	Historic England GIS file	
Illston on the Hill	Harborough			Leo Hall completion project	
Ilmer	Wycombe		7.9	Historic England GIS file	
Ilmington	Stratford-on-Avon			Leo Hall completion project	
Ilminster	South Somerset	1973	18.7	Historic England GIS file	
Ilsington	Dartmoor National Park Authority	2013	6.7	Historic England GIS file	
Imperial Square & Gasworks	Hammersmith and Fulham			Leo Hall completion project	
Ince	Cheshire West and Chester (UA)			Leo Hall completion project	
Ince Blundell Park	Sefton	1981	123.6	Historic England GIS file	
Ingatestone, High Street	Brentwood	1969	9.1	Historic England GIS file	
Ingatestone, Station Lane	Brentwood	1981	18.8	Historic England GIS file	
Ingbirchworth	Barnsley	1974	10.1	Historic England GIS file	
Ingersoll & Arminger	Hammersmith and Fulham			Leo Hall completion project	
Ingestre	Stafford	1970	84.7	Historic England GIS file	
Ingham (North Norfolk)	North Norfolk	1978	16.3	Historic England GIS file	
Ingham (West Lindsey)	West Lindsey	1998	8.5	Historic England GIS file	
Ingleton (County Durham)	County Durham	1987	3.9	Historic England GIS file	
Ingleton (Craven)	Craven	1978		Leo Hall completion project	
Ingleton (Yorkshire Dales National Park Authority)	Yorkshire Dales National Park Authority	1978	0.9	Historic England GIS file	
Inglewhite	Preston			Leo Hall completion project	
Ingoe Lane, Kirkby*	Knowsley			Leo Hall completion project	
Ingworth	North Norfolk	1975	9.6	Historic England GIS file	
Inkberrow	Wychavon	1969	17.4	Historic England GIS file	

Inkerman	Camden	2001	7.6	Historic England GIS file	
Inkpen	West Berkshire	1973		Leo Hall completion project	
Innage Gardens	Shropshire	1994	1.4	Historic England GIS file	
Inner Windsor	Windsor and Maidenhead			Leo Hall completion project	
Instow	North Devon	1973	12.7	Historic England GIS file	
Iping	South Downs National Park Authority	1984	4.8	Historic England GIS file	
Ipplepen	Teignbridge	1975	11.8	Historic England GIS file	
Ipstones	Staffordshire Moorlands	1977	10.2	Historic England GIS file	
Irby upon Humber	North East Lincolnshire	2009	25.6	Historic England GIS file	
Ireby *	Lancaster			Leo Hall completion project	
Ireleth	Barrow-in-Furness			Leo Hall completion project	
Ireshopeburn, Newhouse and West Blackdene	County Durham	1993	40.3	Historic England GIS file	
Irlams o' th' Height	Salford	1991	1.1	Historic England GIS file	1
Irnham	South Kesteven	1982		Leo Hall completion project	
Iron Acton	South Gloucestershire	1975	65.5	Historic England GIS file	
Iron Mill Lane, Crayford	Bexley	1985	3.1	Historic England GIS file	
Irthlingborough	East Northamptonshire	2010	17.7	Historic England GIS file	
Irton	Scarborough	1984	2.9	Historic England GIS file	
Irwell Vale	Rossendale	1975	3.4	Historic England GIS file	
Isham	Wellingborough		7.0	Historic England GIS file	
Isington	East Hampshire	2002		Leo Hall completion project	
Island Gardens	Tower Hamlets	1971	21.1	Historic England GIS file	
Isle Abbotts	South Somerset	1991	7.3	Historic England GIS file	
Isleham	East Cambridgeshire	1975	22.6	Historic England GIS file	
Isles of Scilly	Isles of Scilly	1975	2,284.9	Historic England GIS file	
Isleworth Riverside	Hounslow	1972	141.9	Historic England GIS file	
Islip (Cherwell)	Cherwell	1989	29.4	Historic England GIS file	
Islip (East Northamptonshire)	East Northamptonshire	2013	18.4	Historic England GIS file	
Itchen Stoke	Winchester			Leo Hall completion project	
Itchen Valley	City of Southampton	1986	74.0	Historic England GIS file	
Itchingfield	Horsham	1975	0.8	Historic England GIS file	
Itteringham	North Norfolk	1975	23.0	Historic England GIS file	

Iver	South Bucks			Leo Hall completion project
Iveston	County Durham	1975	8.7	Historic England GIS file
Ivinghoe	Aylesbury Vale	1971	8.0	Historic England GIS file
Ivy Farm Lane (Canley Hamlet)	Coventry	1989	4.1	Historic England GIS file
Ivy Hatch	Tonbridge and Malling	1975	2.8	Historic England GIS file
Ivy Place	Worthing			Leo Hall completion project
Iwerne Minster	North Dorset	1976		Leo Hall completion project
Ixworth	St. Edmundsbury	1973	80.4	Historic England GIS file
Jameson Street	City of Kingston upon Hull	1991	5.6	Historic England GIS file
Jeffrey's Street	Camden	1985	4.5	Historic England GIS file
Jericho	Oxford	2011	25.1	Historic England GIS file
Jesmond Dene	Newcastle upon Tyne			Leo Hall completion project
Jesus Hospital Estate, Bethnal Green	Tower Hamlets	1985	9.0	Historic England GIS file
Jevington	South Downs National Park Authority	1991	10.0	Historic England GIS file
Jewellery Quarter	Birmingham	1980	94.7	Historic England GIS file
Jews Walk	Lewisham			Leo Hall completion project
Jib Hill	Burnley			Leo Hall completion project
Joanna Southcott Chapel	Richmond upon Thames	1987	0.8	Historic England GIS file
John Innes (Merton Park)	Merton	1968	31.7	Historic England GIS file
John Innes (Wilton Crescent)	Merton	1984	10.4	Historic England GIS file
John Street	Sheffield			Leo Hall completion project
Jordans	Chiltern	1987	13.0	Historic England GIS file
Junction Lane	West Lancashire			Leo Hall completion project
Juniper Hill	Cherwell	1980	8.4	Historic England GIS file
Kedleston	Amber Valley	1972	364.6	Historic England GIS file
Keele	Newcastle-under-Lyme	1989	9.6	Historic England GIS file
Keele Hall	Newcastle-under-Lyme	1993	23.4	Historic England GIS file
Keevil	Wiltshire	1973	54.4	Historic England GIS file
Keighley Town Centre	Bradford	1973	13.3	Historic England GIS file
Kelby	North Kesteven	1991	2.7	Historic England GIS file
Kelham	Newark and Sherwood	1992	46.8	Historic England GIS file
Kelham Island	Sheffield			Leo Hall completion project

Kelling	North Norfolk	1975	5.2	Historic England GIS file
Kelly Street	Camden	1975	1.1	Historic England GIS file
Kelmscott	West Oxfordshire	1995	52.5	Historic England GIS file
Kelsall	Cheshire West and Chester (UA)			Leo Hall completion project
Kelsey Square, Beckenham	Bromley	1977	0.6	Historic England GIS file
Kelston	Bath and North East Somerset	1981		Leo Hall completion project
Kelvedon	Braintree	1969	39.3	Historic England GIS file
Kemberton	Shropshire	1981	35.4	Historic England GIS file
Kemble and Kemble Station	Cotswold	1981	26.4	Historic England GIS file
Kemerton	Wychavon	1972	24.0	Historic England GIS file
Kemp Town	The City of Brighton and Hove	1970	19.4	Historic England GIS file
Kempsey	Malvern Hills			Leo Hall completion project
Kempsford	Cotswold	1989	14.2	Historic England GIS file
Kempston	Bedford	1975	3.2	Historic England GIS file
Kemsing	Sevenoaks			Leo Hall completion project
Kencot	West Oxfordshire	1994	17.4	Historic England GIS file
Kendal	South Lakeland	1969	176.3	Historic England GIS file
Kendrick Road, Reading	Reading	2006	21.1	Historic England GIS file
Kenilworth	Warwick	1969	111.5	Historic England GIS file
Kenilworth Avenue	Merton	1990	2.6	Historic England GIS file
Kenilworth Road	Coventry	1968	217.1	Historic England GIS file
Kenley	Tandridge	2005	15.7	Historic England GIS file
Kenley Aerodrome	Croydon	2006	82.4	Historic England GIS file
Kenn	Teignbridge	1996	71.4	Historic England GIS file
Kennerleigh	Mid Devon	1989		Leo Hall completion project
Kennet & Avon Canal East	West Berkshire	1983		Leo Hall completion project
Kennet & Avon Canal West	West Berkshire	1983		Leo Hall completion project
Kenninghall	Breckland	1975		Leo Hall completion project
Kennington	Lambeth	1968	24.8	Historic England GIS file
Kennington and Ball Lane	Ashford	1996		Leo Hall completion project
Kennington Park Road SE11	Southwark	1968	3.4	Historic England GIS file
Kensal Green	Brent			Leo Hall completion project

Kensal Green Cemetery	Kensington and Chelsea			Leo Hall completion project	1
Kensington	Kensington and Chelsea			Leo Hall completion project	
Kensington Court	Kensington and Chelsea			Leo Hall completion project	
Kensington Fields	Liverpool			Leo Hall completion project	
Kensington Palace	Kensington and Chelsea			Leo Hall completion project	
Kensington Square	Kensington and Chelsea			Leo Hall completion project	
Kensworth (Church End)	Central Bedfordshire			Leo Hall completion project	
Kensworth Lynch	Central Bedfordshire			Leo Hall completion project	
Kentisbeare	Mid Devon	1989		Leo Hall completion project	
Kentish Town	Camden	1985	12.1	Historic England GIS file	
Kenton	Teignbridge	1993	4.6	Historic England GIS file	
Kepwick (Hambleton)	Hambleton	1987	2.0	Historic England GIS file	
Kepwick (North York Moors National Park Authority)	North York Moors National Park Authority	1988	4.1	Historic England GIS file	
Kerridge	Cheshire East (UA)	1973		Leo Hall completion project	
Kerry Avenue	Harrow			Leo Hall completion project	
Kersall	Newark and Sherwood	1992	9.5	Historic England GIS file	
Kersey	Babergh	1973	15.7	Historic England GIS file	
Keston Park, Farnborough	Bromley	1989	48.6	Historic England GIS file	
Keston Village	Bromley	1977	12.5	Historic England GIS file	
Keswick	Lake District National Park Authority	1981	30.4	Historic England GIS file	
Keswick The Mill	South Norfolk		3.6	Historic England GIS file	
Kettering Town Centre	Kettering	1982	32.3	Historic England GIS file	
Kettlebaston	Babergh	1981	5.9	Historic England GIS file	
Kettleshulme	Peak District National Park Authority	1995	20.1	Historic England GIS file	
Kettleshulme (Cheshire East (UA))	Cheshire East (UA)	1995		Leo Hall completion project	
Kettlewell	Yorkshire Dales National Park Authority	1969	11.7	Historic England GIS file	
Ketton	Rutland	1972	42.1	Historic England GIS file	
Kew Bridge	Hounslow	2004	5.4	Historic England GIS file	
Kew Foot Road	Richmond upon Thames	1982	8.8	Historic England GIS file	
Kew Gardens	Richmond upon Thames	1969	30.1	Historic England GIS file	
Kew Green	Richmond upon Thames	1969	44.9	Historic England GIS file	
Kew Road	Richmond upon Thames	1988	9.9	Historic England GIS file	

Keyham	Harborough			Leo Hall completion project	
Keyhaven	New Forest National Park Authority	2009	39.4	Historic England GIS file	
Keymer	Mid Sussex	1989	5.8	Historic England GIS file	
Keynsham (Dapps Hill)	Bath and North East Somerset	1986		Leo Hall completion project	1
Keynsham (High Street)	Bath and North East Somerset	1997		Leo Hall completion project	1
Keyston	Huntingdonshire	1978	8.1	Historic England GIS file	
Keystone Crescent	Islington			Leo Hall completion project	
Keyworth	Rushcliffe	1999	10.0	Historic England GIS file	
Kibworth Beauchamp	Harborough			Leo Hall completion project	
Kibworth Harcourt	Harborough			Leo Hall completion project	
Kidlington, Church Street	Cherwell	1974	32.5	Historic England GIS file	
Kidlington, Crown Road	Cherwell	2009	1.2	Historic England GIS file	
Kidlington, High Street	Cherwell	1991	2.8	Historic England GIS file	
Kidlington, Langford Lane Wharf	Cherwell	2009	1.4	Historic England GIS file	
Kidlington, The Rookery	Cherwell	1991	0.6	Historic England GIS file	
Kidsgrove	Newcastle-under-Lyme	1997	1.7	Historic England GIS file	
Kilburn (Amber Valley)	Amber Valley	1993	22.0	Historic England GIS file	
Kilburn (Brent)	Brent			Leo Hall completion project	
Kilburn (Hambleton)	Hambleton	1991	4.0	Historic England GIS file	
Kildwick	Craven	1989		Leo Hall completion project	
Kildwick Grange	Craven			Leo Hall completion project	
Kilham	East Riding of Yorkshire	1976	18.7	Historic England GIS file	
Kilkhampton	Cornwall	1997	11.0	Historic England GIS file	
Killingworth Village	North Tyneside	1974	19.6	Historic England GIS file	
Kilmersdon	Mendip	1985	32.9	Historic England GIS file	
Kilmington	East Devon			Leo Hall completion project	
Kilndown	Tunbridge Wells	1981		Leo Hall completion project	
Kilverstone	Breckland	1993		Leo Hall completion project	
Kimberley	Broxtowe	1989	11.9	Historic England GIS file	1
Kimberley Station Road	South Norfolk		5.1	Historic England GIS file	
Kimberley The Green	South Norfolk		6.5	Historic England GIS file	
Kimbolton	Huntingdonshire	1974	22.3	Historic England GIS file	

Kimmeridge	Purbeck	1975	8.8	Historic England GIS file
Kimpton (North Hertfordshire)	North Hertfordshire	1969	8.7	Historic England GIS file
Kimpton (Test Valley)	Test Valley	1985	28.6	Historic England GIS file
Kimpton Bottom	North Hertfordshire	1970	12.9	Historic England GIS file
Kineton	Stratford-on-Avon			Leo Hall completion project
King Edward Place, Burton upon Trent	East Staffordshire	1970	4.8	Historic England GIS file
King Street (Blackburn with Darwen)	Blackburn with Darwen	1994	1.8	Historic England GIS file
King Street (City of Portsmouth)	City of Portsmouth	1969	6.0	Historic England GIS file
King Street East	Hammersmith and Fulham			Leo Hall completion project
King Street, Gravesend	Gravesham	1980	4.5	Historic England GIS file
King Street, Great Yarmouth	Great Yarmouth	1975	11.8	Historic England GIS file
Kingham	West Oxfordshire	1986	36.9	Historic England GIS file
King's Bench	Southwark	2010	2.9	Historic England GIS file
King's Bromley	Lichfield		28.1	Historic England GIS file
King's Cliffe	East Northamptonshire	1970	14.8	Historic England GIS file
King's Cross	Islington			Leo Hall completion project
King's Cross and St Pancras	Camden	1986	44.3	Historic England GIS file
Kings Langley	Dacorum	1969	19.1	Historic England GIS file
King's Lynn	King's Lynn and West Norfolk	1969	75.6	Historic England GIS file
King's Meaburn	Eden	1969	39.9	Historic England GIS file
King's Newton	South Derbyshire	1979	15.2	Historic England GIS file
Kings Norton	Birmingham	1969	14.3	Historic England GIS file
Kings Norton (Harborough)	Harborough			Leo Hall completion project
King's Nympton	North Devon	1976	5.8	Historic England GIS file
Kings Ripton	Huntingdonshire		4.9	Historic England GIS file
King's Road, St Leonards	Hastings	1997	5.8	Historic England GIS file
King's Saltern (Lymington)	New Forest	2001	6.3	Historic England GIS file
Kings Somborne	Test Valley	1969	38.1	Historic England GIS file
King's Sutton	South Northamptonshire	1970	56.4	Historic England GIS file
Kings Worthy	Winchester			Leo Hall completion project
Kingsand and Cawsand	Cornwall	1970	12.6	Historic England GIS file
Kingsbury	North Warwickshire	1983	3.9	Historic England GIS file

Kingsbury Episcopi	South Somerset	1990	12.8	Historic England GIS file
Kingsbury Road	Islington			Leo Hall completion project
Kingsclere	Basingstoke and Deane	1969	32.9	Historic England GIS file
Kingscote	Cotswold	1980	8.7	Historic England GIS file
Kingscott	Torridge	1976	10.1	Historic England GIS file
Kingsdon	South Somerset	1989	14.8	Historic England GIS file
Kingsdown	Swale			Historic England GIS file
Kingsdown (City of Bristol)	City of Bristol			Leo Hall completion project
Kingsdown (Dover)	Dover			Leo Hall completion project
Kingsgate	Thanet	1973		Leo Hall completion project
Kingsholm	Gloucester	2007	4.0	Historic England GIS file
Kingskerswell	Teignbridge	1977	3.3	Historic England GIS file
Kingsland (County of Herefordshire)	County of Herefordshire	1975	134.7	Historic England GIS file
Kingsland (Hackney)	Hackney	1998	30.7	Historic England GIS file
Kingsley	Northampton	1991	59.9	Historic England GIS file
Kingsley (Cheshire West and Chester (UA))	Cheshire West and Chester (UA)			Leo Hall completion project
Kingsley Green	South Downs National Park Authority	1984	8.8	Historic England GIS file
Kingsnorth	Ashford	1996		Leo Hall completion project
Kingsteignton	Teignbridge	1977	11.5	Historic England GIS file
Kingsthorpe	Northampton	1970	11.5	Historic England GIS file
Kingsthorpe High Street and Manor Road	Northampton	1987	4.2	Historic England GIS file
Kingston (Canterbury)	Canterbury	1995	63.0	Historic England GIS file
Kingston (Purbeck)	Purbeck	1975	7.7	Historic England GIS file
Kingston (South Cambridgeshire)	South Cambridgeshire			Leo Hall completion project
Kingston (South Downs National Park Authority)	South Downs National Park Authority	1973	13.0	Historic England GIS file
Kingston Bagpuise	Vale of White Horse	1970	16.2	Historic England GIS file
Kingston Blount	South Oxfordshire	1984	13.2	Historic England GIS file
Kingston Buci	Adur			Leo Hall completion project
Kingston Hill	Kingston upon Thames	2004	28.2	Historic England GIS file
Kingston Lisle	Vale of White Horse	1990	5.4	Historic England GIS file
Kingston Old Town	Kingston upon Thames	1971	13.4	Historic England GIS file
Kingston St Mary	Taunton Deane	1975	21.3	Historic England GIS file

Kingston Vale	Kingston upon Thames	2002	7.4	Historic England GIS file	
Kingsway	Camden	1981	3.9	Historic England GIS file	
Kingswear	South Hams			Leo Hall completion project	
Kingsweston and Trym Valley	City of Bristol			Leo Hall completion project	
Kingswood (Reigate and Banstead)	Reigate and Banstead	2009	16.7	Historic England GIS file	
Kingswood (Stroud)	Stroud	1975	7.3	Historic England GIS file	
Kington	County of Herefordshire	1969	37.1	Historic England GIS file	1
Kington Langley	Wiltshire	1973	67.8	Historic England GIS file	
Kington Magna	North Dorset	1995		Leo Hall completion project	
Kington St Michael	Wiltshire	1984	18.3	Historic England GIS file	
Kingweston	South Somerset	1990	62.2	Historic England GIS file	
Kinnerley	Shropshire	2016	5.8	Historic England GIS file	
Kinsham	Wychavon	1975	3.2	Historic England GIS file	
Kintbury	West Berkshire	1970		Leo Hall completion project	
Kinver	South Staffordshire	1970	73.0	Historic England GIS file	
Kippington Road, Sevenoaks	Sevenoaks			Leo Hall completion project	
Kirby Fields	Blaby		35.7	Historic England GIS file	
Kirby Hill	Richmondshire	1981	30.6	Historic England GIS file	
Kirby Underdale	East Riding of Yorkshire	1994	7.7	Historic England GIS file	
Kirby-le-Soken	Tendring	1981	9.1	Historic England GIS file	
Kirdford	Chichester	1984	8.2	Historic England GIS file	
Kirk Deighton	Harrogate	1993	9.4	Historic England GIS file	
Kirk Ella	East Riding of Yorkshire	1974	6.1	Historic England GIS file	
Kirk Hammerton	Harrogate	1977	20.5	Historic England GIS file	
Kirk Ireton	Derbyshire Dales	1971	74.8	Historic England GIS file	
Kirk Langley	Amber Valley	1995	65.5	Historic England GIS file	
Kirk Merrington	County Durham	1993	7.0	Historic England GIS file	1
Kirk Mill	Ribble Valley	2010	2.3	Historic England GIS file	
Kirk Smeaton	Selby	1977	23.5	Historic England GIS file	
Kirkbampton	Allerdale	1981	6.6	Historic England GIS file	
Kirkburton	Kirklees	1980	21.7	Historic England GIS file	
Kirkby	Hambleton	1984	3.8	Historic England GIS file	

Kirkby Cross	Ashfield	1975	15.8	Historic England GIS file	
Kirkby Fleetham	Hambleton	1988	9.4	Historic England GIS file	
Kirkby Lonsdale	South Lakeland	1969	14.0	Historic England GIS file	
Kirkby Overblow	Harrogate	1994	7.2	Historic England GIS file	
Kirkby Stephen	Eden	1976	16.6	Historic England GIS file	
Kirkbymoorside	Ryedale	1976	22.3	Historic England GIS file	
Kirkham	Fylde			Leo Hall completion project	
Kirkleatham	Redcar and Cleveland	1970	73.9	Historic England GIS file	1
Kirklington (Hambleton)	Hambleton	1986	11.9	Historic England GIS file	
Kirklington (Newark and Sherwood)	Newark and Sherwood	1973	25.9	Historic England GIS file	
Kirknewton (Northumberland National Park Authority)	Northumberland National Park Authority	1996	6.3	Historic England GIS file	
Kirknewton (Northumberland)	Northumberland	1996	14.1	Historic England GIS file	
Kirkoswald	Eden	1999	36.9	Historic England GIS file	
Kirkstall Abbey	Leeds			Leo Hall completion project	
Kirkthorpe	Wakefield			Leo Hall completion project	
Kirkwhelpington	Northumberland	1995	21.4	Historic England GIS file	
Kirtlington	Cherwell	1988	322.3	Historic England GIS file	
Kirton (Boston)	Boston	1970	3.8	Historic England GIS file	1
Kirton (Newark and Sherwood)	Newark and Sherwood	1978	18.3	Historic England GIS file	
Kirton Holme	Boston	1989	2.0	Historic England GIS file	
Kirton in Lindsey	North Lincolnshire	1970	17.4	Historic England GIS file	
Kislingbury	South Northamptonshire	1991	24.2	Historic England GIS file	
Knapwell	South Cambridgeshire			Leo Hall completion project	
Knaresborough	Harrogate	1969	130.4	Historic England GIS file	
Knayton	Hambleton	1990	8.3	Historic England GIS file	
Kneesall	Newark and Sherwood	1992	24.0	Historic England GIS file	
Knighton	City of Leicester	1975	15.1	Historic England GIS file	
Knightsbridge	City of Westminster	1968	31.4	Historic England GIS file	
Knightsbridge Green	City of Westminster	1989	1.4	Historic England GIS file	
Knipton	Melton			Leo Hall completion project	
Kniveton	Derbyshire Dales	1998	29.0	Historic England GIS file	
Knockin	Shropshire	1990	24.3	Historic England GIS file	

Knole	South Somerset	1976	12.1	Historic England GIS file	
Knole Road	Bournemouth	1993	0.9	Historic England GIS file	
Knossington	Melton			Leo Hall completion project	
Knottingley	Wakefield			Leo Hall completion project	
Knotty Ash	Liverpool			Leo Hall completion project	
Knowle (Mid Devon)	Mid Devon	1991		Leo Hall completion project	
Knowle (Solihull)	Solihull			Leo Hall completion project	
Knowsley Village*	Knowsley			Leo Hall completion project	
Knowstone	North Devon	1975	2.5	Historic England GIS file	
Knutsford	Cheshire East (UA)	1989		Leo Hall completion project	
La Retraite	Lambeth	1982	4.6	Historic England GIS file	
Lace Market	City of Nottingham	1969	18.9	Historic England GIS file	1
Laceby	North East Lincolnshire	1977	5.6	Historic England GIS file	
Lacey Green	Wycombe	1989	5.1	Historic England GIS file	
Lacock	Wiltshire	1973	82.1	Historic England GIS file	
Ladbroke (Kensington and Chelsea)	Kensington and Chelsea			Leo Hall completion project	
Ladbroke (Stratford-on-Avon)	Stratford-on-Avon			Leo Hall completion project	
Ladhill Lane	Oldham			Leo Hall completion project	
Lady Herbert's Garden	Coventry	1969	4.4	Historic England GIS file	1
Ladywell	Lewisham			Leo Hall completion project	
Lake (North Devon)	North Devon	1992	4.5	Historic England GIS file	
Lake (Wiltshire)	Wiltshire		15.6	Historic England GIS file	
Lakenheath	Forest Heath	1980	25.5	Historic England GIS file	
Lakes Estate	Enfield			Leo Hall completion project	
Lakeside Sinclair Blythe Road	Hammersmith and Fulham			Leo Hall completion project	
Laleham	Spelthorne	1970	28.6	Historic England GIS file	
Lamberhurst	Tunbridge Wells	1971		Leo Hall completion project	
Lamberhurst, the Down	Tunbridge Wells	1992		Leo Hall completion project	
Lambeth Palace	Lambeth	1968	23.8	Historic England GIS file	
Lambeth Walk and China Walk	Lambeth	1998	4.0	Historic England GIS file	
Lambley	Gedling	1976	24.7	Historic England GIS file	
Lambourn	West Berkshire	1973		Leo Hall completion project	

Lambton Road	Merton	1990	8.4	Historic England GIS file
Lamerton	West Devon	1993	2.5	Historic England GIS file
Lamesley	Gateshead			Leo Hall completion project
Lampen Stream, Stodmarsh	Canterbury	1992	39.9	Historic England GIS file
Lancaster	Lancaster			Leo Hall completion project
Lancaster Avenue	Lambeth	1994	6.1	Historic England GIS file
Lancaster Lane	West Lancashire			Leo Hall completion project
Lancaster, Aldcliffe Road	Lancaster			Leo Hall completion project
Lancaster, Bath Mill	Lancaster			Leo Hall completion project
Lancaster, Cannon Hill	Lancaster			Leo Hall completion project
Lancaster, Greaves Road	Lancaster			Leo Hall completion project
Lancaster, Westfield Memorial Village	Lancaster			Leo Hall completion project
Lancaster, Williamson Park	Lancaster			Leo Hall completion project
Lanchester	County Durham	1972	55.5	Historic England GIS file
Landbeach	South Cambridgeshire			Leo Hall completion project
Landford Road	Wandsworth	1978	17.0	Historic England GIS file
Landkey Newlands	North Devon	1987	17.5	Historic England GIS file
Landkey Town	North Devon	1987	4.1	Historic England GIS file
Landrake	Cornwall	1993	5.4	Historic England GIS file
Landseer Road	Sutton			Leo Hall completion project
Lane End	Wycombe		27.1	Historic England GIS file
Langar	Rushcliffe	1990	29.2	Historic England GIS file
Langborough Road (Wokingham)	Wokingham			Leo Hall completion project
Langcliffe	Yorkshire Dales National Park Authority	1978	9.6	Historic England GIS file
Langcliffe 01-Nov-10	Craven	2010		Leo Hall completion project
Langdon Park, Poplar	Tower Hamlets	1990	5.7	Historic England GIS file
Langford (Maldon)	Maldon	1985	17.0	Historic England GIS file
Langford (West Oxfordshire)	West Oxfordshire	1992	26.1	Historic England GIS file
Langford Budville	Taunton Deane	1993	1.7	Historic England GIS file
Langham (North Norfolk)	North Norfolk	1974	19.3	Historic England GIS file
Langham (Rutland)	Rutland	2004	56.9	Historic England GIS file
Langley	Broads Authority		37.3	Historic England GIS file

Langley Burrell	Wiltshire		14.1	Historic England GIS file
Langley Mill, Great Northern Basin	Amber Valley	1996	1.3	Historic England GIS file
Langport and Huish Episcopi	South Somerset	1971	45.8	Historic England GIS file
Langsett	Peak District National Park Authority	1977	4.9	Historic England GIS file
Langstone	Havant	2011		Leo Hall completion project
Langtoft	East Riding of Yorkshire	2008	14.9	Historic England GIS file
Langtoft (South Kesteven)	South Kesteven	1980		Leo Hall completion project
Langton (County Durham)	County Durham	1987	18.8	Historic England GIS file
Langton (Ryedale)	Ryedale	1977	10.9	Historic England GIS file
Langton Green	Tunbridge Wells	1973		Leo Hall completion project
Langton Herring	West Dorset			Leo Hall completion project
Langton Lane, Hurstpierpoint	Mid Sussex	1999	8.3	Historic England GIS file
Langton Matravers	Purbeck	1976	29.1	Historic England GIS file
Langtons, Hornchurch	Havering	2010	8.3	Historic England GIS file
Lanreath	Cornwall	1992	4.8	Historic England GIS file
Lansbury	Tower Hamlets	1997	19.8	Historic England GIS file
Lansdowne Crescent and Raibow Hill Terrace	Worcester	1969	10.2	Historic England GIS file
Lansdowne Gardens	Lambeth	1968	5.9	Historic England GIS file
Lansdowne Square, Northfleet	Gravesham	1995	2.4	Historic England GIS file
Lansdowne Square, Weymouth	Weymouth and Portland			Leo Hall completion project
Lapford	Mid Devon	1992		Leo Hall completion project
Lapley	South Staffordshire	1977	11.1	Historic England GIS file
Lapworth	Warwick	1969	3.8	Historic England GIS file
Larbreck (Well Lane)	Fylde			Leo Hall completion project
Lark Hill	Worcester	1980	5.4	Historic England GIS file
Lark Lane	Liverpool			Leo Hall completion project
Larkfield Church	Tonbridge and Malling	1993	0.8	Historic England GIS file
Larkhall	Lambeth	1981	3.8	Historic England GIS file
Lartington	County Durham	1984	32.5	Historic England GIS file
Lasham	East Hampshire	1977		Leo Hall completion project
Lastingham	North York Moors National Park Authority	1977	17.0	Historic England GIS file
Latchmere Estate	Wandsworth	1978	5.5	Historic England GIS file

Lathom Park	West Lancashire			Leo Hall completion project
Laughton	Harborough			Leo Hall completion project
Laughton-en-le-Morthen	Rotherham	1986	10.8	Historic England GIS file
Launceston	Cornwall	1969	69.5	Historic England GIS file
Laurence Pountney Hill	City and County of the City of London	1981	0.4	Historic England GIS file
Lavendon	Milton Keynes	1979	8.0	Historic England GIS file
Lavenham	Babergh	1973	62.7	Historic England GIS file
Laverstoke and Freefolk	Basingstoke and Deane	1990	256.5	Historic England GIS file
Laverton	Tewkesbury	1977	17.3	Historic England GIS file
Lawford	Tendring	1980	57.5	Historic England GIS file
Lawn Crescent	Richmond upon Thames	1974	2.1	Historic England GIS file
Lawns Court	Brent			Leo Hall completion project
Laxfield	Mid Suffolk	1973	8.3	Historic England GIS file
Laxton (East Northamptonshire)	East Northamptonshire	2006	9.1	Historic England GIS file
Laxton (Newark and Sherwood)	Newark and Sherwood	1970	59.8	Historic England GIS file
Lea	Wiltshire		18.9	Historic England GIS file
Lea Bridge	Hackney	2005	1.6	Historic England GIS file
Leaden Knowle	High Peak	1994	3.2	Historic England GIS file
Leadenhall Market	City and County of the City of London	1991	1.7	Historic England GIS file
Leadenham	North Kesteven	1977	26.0	Historic England GIS file
Leafield	West Oxfordshire	1990	21.3	Historic England GIS file
Lealholm	North York Moors National Park Authority	1983	16.2	Historic England GIS file
Leamington Hastings	Rugby			Leo Hall completion project
Leatherhead	Mole Valley	1974	18.8	Historic England GIS file
Leathley	Harrogate	1994	27.0	Historic England GIS file
Leazes	Newcastle upon Tyne			Leo Hall completion project
Lebberston	Scarborough	1985	3.2	Historic England GIS file
Lechlade	Cotswold	1971	40.1	Historic England GIS file
Leckford	Test Valley	1989	21.0	Historic England GIS file
Ledbury	County of Herefordshire	1969	45.0	Historic England GIS file
Ledsham (Cheshire West and Chester (UA))	Cheshire West and Chester (UA)			Leo Hall completion project
Ledsham (Leeds)	Leeds			Leo Hall completion project

Ledwell	West Oxfordshire	1991	10.8	Historic England GIS file	
Lee	North Devon	1986	11.1	Historic England GIS file	
Lee Crescent	Birmingham	1974	2.3	Historic England GIS file	
Lee Manor	Lewisham			Leo Hall completion project	
Lee Priory and Garrington, Ickham and Well	Canterbury	1994	137.7	Historic England GIS file	
Leeds City Centre	Leeds			Leo Hall completion project	
Leeds Liverpool Canal	Bradford	1988	184.9	Historic England GIS file	
Leeds Lower Street	Maidstone			Leo Hall completion project	
Leeds Road	Selby	1969	7.8	Historic England GIS file	
Leeds Upper Street	Maidstone			Leo Hall completion project	
Leek	Staffordshire Moorlands	1970	33.7	Historic England GIS file	1
Leek Wootton	Warwick	1969	13.0	Historic England GIS file	
Leeming	Bradford	1980	28.3	Historic England GIS file	
Lee-on-the-Solent (formerly Pier Street)	Gosport	1990	5.6	Historic England GIS file	
Lees	Oldham			Leo Hall completion project	
Legh Road Knutsford	Cheshire East (UA)	1976		Leo Hall completion project	1
Leicester Square	City of Westminster	1983	5.0	Historic England GIS file	
Leigh	Mole Valley	1970	13.1	Historic England GIS file	
Leigh (Malvern Hills)	Malvern Hills			Leo Hall completion project	
Leigh (Sevenoaks)	Sevenoaks			Leo Hall completion project	
Leigh (West Dorset)	West Dorset			Leo Hall completion project	
Leigh Barton	Exmoor National Park Authority	1998	15.1	Historic England GIS file	
Leigh Bridge	Wigan	1989	4.3	Historic England GIS file	1
Leigh Cliff, Leigh-on-Sea	Southend-on-Sea	1981	7.0	Historic England GIS file	
Leigh Delamere	Wiltshire		8.0	Historic England GIS file	
Leigh Old Town, Leigh-on-Sea	Southend-on-Sea	1977	9.2	Historic England GIS file	
Leigh Street Furniture Heritage, High Wycombe	Wycombe		2.3	Historic England GIS file	
Leigh Town Centre	Wigan	1981	10.3	Historic England GIS file	
Leigh, Leigh-on-Sea	Southend-on-Sea	1971	12.0	Historic England GIS file	
Leigham Court Estate	Lambeth	1981	16.3	Historic England GIS file	1
Leigham Court Road (North)	Lambeth	2002	4.3	Historic England GIS file	
Leigham Court Road (South)	Lambeth	1981	2.5	Historic England GIS file	

Leighterton	Cotswold	1989	7.7	Historic England GIS file
Leighton Bromswold	Huntingdonshire	1974	9.9	Historic England GIS file
Leighton Buzzard	Central Bedfordshire			Leo Hall completion project
Leighwoods	North Somerset	1977	29.4	Historic England GIS file
Leintwardine	County of Herefordshire	2000	21.5	Historic England GIS file
Leire	Harborough			Leo Hall completion project
Leiston	Suffolk Coastal	1979	4.7	Historic England GIS file
Lelant	Cornwall	1972	13.3	Historic England GIS file
Lelley	East Riding of Yorkshire	1991	6.6	Historic England GIS file
Lenham	Maidstone			Leo Hall completion project
Lenham Liverton Street	Maidstone			Leo Hall completion project
Lenham Elmstone Hole	Maidstone			Leo Hall completion project
Leominster, Bargates	County of Herefordshire	1995	11.9	Historic England GIS file
Leominster, Bridge Street	County of Herefordshire	1993	1.7	Historic England GIS file
Leominster, River Meadows	County of Herefordshire	1995	18.0	Historic England GIS file
Leominster, Town Centre	County of Herefordshire	1969	25.6	Historic England GIS file
Leopold Road	Merton	1990	0.6	Historic England GIS file
Lerryn	Cornwall	1978	27.1	Historic England GIS file
Lesbury	Northumberland	1991	17.0	Historic England GIS file
Lesney Park Road, Erith	Bexley	1992	7.2	Historic England GIS file
Letchmore Heath	Hertsmere			Leo Hall completion project
Letchworth	North Hertfordshire	1974	293.1	Historic England GIS file
Letcombe Bassett	Vale of White Horse	1970	16.8	Historic England GIS file
Letcombe Regis	Vale of White Horse	1970	35.3	Historic England GIS file
Letheringsett	North Norfolk	1974	37.8	Historic England GIS file
Letwell	Rotherham	2011	7.6	Historic England GIS file
Leucha Road, Walthamstow	Waltham Forest	1990	2.4	Historic England GIS file
Leven	East Riding of Yorkshire	2005	10.5	Historic England GIS file
Leverington	Fenland	1993	12.6	Historic England GIS file
Levisham	North York Moors National Park Authority	1993	11.2	Historic England GIS file
Lewes	South Downs National Park Authority	1970	136.1	Historic England GIS file
Lewes (Malling Deanery)	South Downs National Park Authority	1974	10.6	Historic England GIS file

Lewes Road, Haywards Heath	Mid Sussex	1989	23.3	Historic England GIS file	
Lewknor	South Oxfordshire	1984	12.5	Historic England GIS file	
Lewson Street	Swale	1975	9.5	Historic England GIS file	
Lexham (Breckland)	Breckland	1993		Leo Hall completion project	
Lexham (Kensington and Chelsea)	Kensington and Chelsea			Leo Hall completion project	
Leyburn	Richmondshire	1973	18.8	Historic England GIS file	
Leyburn Quarry Hills	Richmondshire	1988	0.5	Historic England GIS file	
Leyland Cross	South Ribble	1978	6.7	Historic England GIS file	
Leylands Estate	City of Derby	1994	4.6	Historic England GIS file	
Lichfield City	Lichfield	1970	86.8	Historic England GIS file	
Lichfield Street	Walsall	1988	10.7	Historic England GIS file	
Liddington	Swindon	1990	19.4	Historic England GIS file	
Lidgate	St. Edmundsbury	1973	45.2	Historic England GIS file	
Lidgett and Bents, Colne	Pendle	1999	42.1	Historic England GIS file	
Lifton	West Devon	1993	3.7	Historic England GIS file	
Lighthorne	Stratford-on-Avon			Leo Hall completion project	
Lilley	North Hertfordshire	1969	9.2	Historic England GIS file	
Lillingstone Lovell	Aylesbury Vale	1989	3.9	Historic England GIS file	
Lillington Gardens	City of Westminster	1990	5.1	Historic England GIS file	
Limehouse Cut	Tower Hamlets	2009	10.1	Historic England GIS file	
Limington	South Somerset	1990	25.3	Historic England GIS file	
Limpsfield	Tandridge	1973	18.8	Historic England GIS file	
Linby	Gedling	1972	25.5	Historic England GIS file	
Linchmere	South Downs National Park Authority	1984	10.2	Historic England GIS file	
Lincombes	Torbay	1975	101.4	Historic England GIS file	
Lindfield	Mid Sussex	1969	41.4	Historic England GIS file	
Lindum and Arboretum	Lincoln	1976		Leo Hall completion project	1
Lingen	County of Herefordshire	1995	12.3	Historic England GIS file	
Linkfield Street, Redhill	Reigate and Banstead	2010	8.8	Historic England GIS file	
Linotype Housing Estate	Trafford	1985	7.6	Historic England GIS file	
Linslade	Central Bedfordshire			Leo Hall completion project	
Linthorpe	Middlesbrough	1975	62.1	Historic England GIS file	

Linthwaite	Kirklees	2004	79.8	Historic England GIS file
Linton (County of Herefordshire)	County of Herefordshire	1978	3.4	Historic England GIS file
Linton (Leeds)	Leeds			Leo Hall completion project
Linton (South Cambridgeshire)	South Cambridgeshire			Leo Hall completion project
Linton (Yorkshire Dales National Park Authority)	Yorkshire Dales National Park Authority	1969	7.5	Historic England GIS file
Linton North	Maidstone			Leo Hall completion project
Linton South	Maidstone			Leo Hall completion project
Lintons Lane	Epsom and Ewell	1999	2.1	Historic England GIS file
Lintzford	County Durham	1976	63.7	Historic England GIS file
Lintzford (Gateshead)	Gateshead			Leo Hall completion project
Liphook	East Hampshire	1977		Leo Hall completion project
Liskeard	Cornwall	1977	31.9	Historic England GIS file
Liss	East Hampshire	1990		Leo Hall completion project
Lisson Grove	City of Westminster	1990	5.6	Historic England GIS file
Litcham	Breckland	1975		Leo Hall completion project
Litchborough	South Northamptonshire	1978	18.8	Historic England GIS file
Litlington	South Cambridgeshire			Leo Hall completion project
Litlington, Cuckmere Valley	South Downs National Park Authority	1992	8.5	Historic England GIS file
Little Aston	Lichfield	1999	133.4	Historic England GIS file
Little Badminton	South Gloucestershire	1983	17.7	Historic England GIS file
Little Barrington	Cotswold	1983	37.5	Historic England GIS file
Little Barrow	Cheshire West and Chester (UA)			Leo Hall completion project
Little Barton Farm, Canterbury	Canterbury	1990	5.4	Historic England GIS file
Little Bedwyn	Wiltshire	1985	8.8	Historic England GIS file
Little Berkhamsted	East Hertfordshire	1981	26.6	Historic England GIS file
Little Bognor	South Downs National Park Authority	1984	6.9	Historic England GIS file
Little Bookham	Mole Valley	1974	18.5	Historic England GIS file
Little Brickhill	Milton Keynes	2006	29.9	Historic England GIS file
Little Budworth	Cheshire West and Chester (UA)			Leo Hall completion project
Little Burstead	Basildon	1983	15.8	Historic England GIS file
Little Casterton and Tolethorpe	Rutland	1999	31.8	Historic England GIS file
Little Chart	Ashford	1996		Leo Hall completion project

Little Chart Forstal	Ashford	1996		Leo Hall completion project	
Little Chester	City of Derby	1991	28.0	Historic England GIS file	
Little Cheverell	Wiltshire	2007	22.1	Historic England GIS file	
Little Comberton	Wychavon	1969	6.1	Historic England GIS file	
Little Common	Harrow			Leo Hall completion project	
Little Compton	Stratford-on-Avon			Leo Hall completion project	
Little Coxwell	Vale of White Horse	1971	8.5	Historic England GIS file	
Little Crosby	Sefton	1974	5.0	Historic England GIS file	
Little Downham	East Cambridgeshire	1975	12.5	Historic England GIS file	
Little Drew	Wiltshire		12.7	Historic England GIS file	
Little Dunham	Breckland	1992		Leo Hall completion project	
Little Dunmow	Uttlesford	1980	6.1	Historic England GIS file	
Little Easton	Uttlesford	2015	13.9	Historic England GIS file	
Little Eaton	Erewash	1978	4.7	Historic England GIS file	
Little Gaddesden	Dacorum	1968	52.3	Historic England GIS file	
Little Germany	Bradford	1973	7.3	Historic England GIS file	
Little Gomersal	Kirklees	1981	3.1	Historic England GIS file	
Little Gransden	South Cambridgeshire			Leo Hall completion project	
Little Hadham	East Hertfordshire	1990	2.9	Historic England GIS file	
Little Haseley	South Oxfordshire	1984	16.1	Historic England GIS file	
Little Hayfield	Peak District National Park Authority	1999	50.4	Historic England GIS file	
Little Heath	Redbridge	1991	4.3	Historic England GIS file	
Little High Street	Worthing			Leo Hall completion project	
Little Horkesley	Colchester	1980	9.5	Historic England GIS file	
Little Horton Green	Bradford	1973	5.9	Historic England GIS file	
Little Horton Lane	Bradford	1979	20.5	Historic England GIS file	1
Little Horwood	Aylesbury Vale	1991	6.9	Historic England GIS file	
Little Houghton	South Northamptonshire	1978	14.5	Historic England GIS file	
Little Hucklow	Peak District National Park Authority	1996	4.8	Historic England GIS file	
Little Kineton	Stratford-on-Avon			Leo Hall completion project	
Little London	Bradford	1977	0.7	Historic England GIS file	
Little Longstone	Peak District National Park Authority	1995	8.9	Historic England GIS file	

Little Marlow	Wycombe	1970	12.0	Historic England GIS file
Little Mill, East Peckham	Tonbridge and Malling	1993	4.9	Historic England GIS file
Little Milton	South Oxfordshire	1984	13.6	Historic England GIS file
Little Missenden	Chiltern	1970	14.2	Historic England GIS file
Little Newsham	County Durham	1987	5.0	Historic England GIS file
Little Oakley	Kettering	1983	11.2	Historic England GIS file
Little Ouseburn	Harrogate	1994	19.0	Historic England GIS file
Little Petherick	Cornwall	1997	3.5	Historic England GIS file
Little Raveley	Huntingdonshire		3.2	Historic England GIS file
Little Rissington	Cotswold	1989	11.4	Historic England GIS file
Little Shelford	South Cambridgeshire			Leo Hall completion project
Little Smeaton	Selby	1976	10.5	Historic England GIS file
Little Somerford	Wiltshire	1975	33.4	Historic England GIS file
Little Stretton	Shropshire	1986	8.0	Historic England GIS file
Little Stukeley	Huntingdonshire		8.6	Historic England GIS file
Little Tew	West Oxfordshire	2006	12.0	Historic England GIS file
Little Waldingfield	Babergh	1973	9.3	Historic England GIS file
Little Waltham	Chelmsford			Leo Hall completion project
Little Wilbraham	South Cambridgeshire			Leo Hall completion project
Little Wittenham	South Oxfordshire	1970	16.2	Historic England GIS file
Littleborough Town Centre	Rochdale	1977	10.0	Historic England GIS file
Littlebourne	Canterbury	1972	27.0	Historic England GIS file
Littlebredy	West Dorset			Leo Hall completion project
Littlebury	Uttlesford	1977	11.4	Historic England GIS file
Littledean	Forest of Dean	1988	11.4	Historic England GIS file
Littlehampton (East Street)	Arun	1994	4.6	Historic England GIS file
Littlehampton (River Road)	Arun	1994	4.4	Historic England GIS file
Littlehampton (Seafront)	Arun	1994	6.7	Historic England GIS file
Littlemore	Oxford	1995	10.3	Historic England GIS file
Littleport	East Cambridgeshire	1991	11.5	Historic England GIS file
Littlestone-on-Sea	Shepway	1990	7.9	Historic England GIS file
Littleton (Guildford)	Guildford	1973	10.0	Historic England GIS file

Littleton (Winchester)	Winchester			Leo Hall completion project	
Littlewick Green	Windsor and Maidenhead			Leo Hall completion project	
Littleworth	Vale of White Horse	1991	4.1	Historic England GIS file	
Litton (Mendip)	Mendip	1987	8.8	Historic England GIS file	
Litton (Peak District National Park Authority)	Peak District National Park Authority	1987	19.9	Historic England GIS file	
Litton Cheney	West Dorset			Leo Hall completion project	
Litton Mill	Peak District National Park Authority	1987	11.6	Historic England GIS file	
Littondale barns and walls	Yorkshire Dales National Park Authority	1994	2,537.9	Historic England GIS file	1
Liverpool Grove SE17	Southwark	1982	10.1	Historic England GIS file	
Liverpool Road	Kingston upon Thames	1980	12.7	Historic England GIS file	
Liverton	Redcar and Cleveland	1976	31.1	Historic England GIS file	
Llanwarne	County of Herefordshire	1978	26.4	Historic England GIS file	
Llanymynech Village and Heritage Area	Shropshire	2000	46.3	Historic England GIS file	1
Lloyd's Avenue	City and County of the City of London	2007	1.3	Historic England GIS file	
Lloyds, Corby	Corby	1981	47.8	Historic England GIS file	
Lockeridge	Wiltshire	1985	13.6	Historic England GIS file	
Lockington (East Riding of Yorkshire)	East Riding of Yorkshire	1974	83.7	Historic England GIS file	
Lockington (North West Leicestershire)	North West Leicestershire	1992	12.7	Historic England GIS file	
Lockton	North York Moors National Park Authority	1977	12.1	Historic England GIS file	
Loddington	Kettering	1983	9.8	Historic England GIS file	
Loddington (Harborough)	Harborough			Leo Hall completion project	
Loddon and Chedgrave	South Norfolk	1975	49.4	Historic England GIS file	
Lode	East Cambridgeshire	1973	10.3	Historic England GIS file	
Loders and Uploders	West Dorset			Leo Hall completion project	
Lodgemore and Fromehall	Stroud	1986	6.7	Historic England GIS file	
Lodmoor Hill, Weymouth	Weymouth and Portland			Leo Hall completion project	
Lodsworth	South Downs National Park Authority	1984	10.6	Historic England GIS file	
Lofthouse	Harrogate	1994	3.1	Historic England GIS file	
Loftus	Redcar and Cleveland	1976	22.9	Historic England GIS file	1
Lomeshaye Industrial Hamlet, Nelson	Pendle	1994	8.7	Historic England GIS file	
Londesborough	East Riding of Yorkshire	1977	68.5	Historic England GIS file	
London Colney	St. Albans	1974	6.5	Historic England GIS file	

London Hospital	Tower Hamlets	1990	7.2	Historic England GIS file	1
London Road (Coventry)	Coventry	1977	35.9	Historic England GIS file	1
London Road (Dover)	Dover			Leo Hall completion project	1
London Road (Gloucester)	Gloucester	1984	20.4	Historic England GIS file	
London Road and Grappenhall Road, Stockton Heath	Warrington	1988	6.3	Historic England GIS file	
London Road and Saint Peters	Oadby and Wigston			Leo Hall completion project	
London Road, Canterbury	Canterbury	1996	5.1	Historic England GIS file	
Londonthorpe	South Kesteven	1982		Leo Hall completion project	
Long Ashton	North Somerset	1980	54.1	Historic England GIS file	
Long Bredy	West Dorset			Leo Hall completion project	
Long Clawson	Melton			Leo Hall completion project	
Long Compton	Stratford-on-Avon			Leo Hall completion project	
Long Crendon	Aylesbury Vale	1969	37.7	Historic England GIS file	
Long Dean, Ford and Slaughterford	Wiltshire		256.4	Historic England GIS file	
Long Ditton	Elmbridge	1994	4.8	Historic England GIS file	
Long Eaton (Derby Road)	Erewash	2011	3.3	Historic England GIS file	
Long Eaton Lace Factories	Erewash	1983	23.4	Historic England GIS file	
Long Eaton Town Centre	Erewash	1993	11.0	Historic England GIS file	1
Long Grove	Epsom and Ewell	1993	5.7	Historic England GIS file	
Long Itchington	Stratford-on-Avon			Leo Hall completion project	
Long Marston	Dacorum	1968	11.2	Historic England GIS file	
Long Melford	Babergh	1973	306.2	Historic England GIS file	
Long Newnton	Cotswold	1989	16.4	Historic England GIS file	
Long Preston	Yorkshire Dales National Park Authority	1989	459.8	Historic England GIS file	
Long Preston 24-Nov-89	Craven	1989		Leo Hall completion project	
Long Riston	East Riding of Yorkshire	2009	9.9	Historic England GIS file	
Long Stratton	South Norfolk	1975	10.8	Historic England GIS file	
Long Sutton (South Holland)	South Holland	1970	21.5	Historic England GIS file	1
Long Sutton (South Somerset)	South Somerset	1976	8.3	Historic England GIS file	
Long Sutton	Hart			Leo Hall completion project	
Long Whatton	North West Leicestershire	2002	28.5	Historic England GIS file	
Long Wittenham	South Oxfordshire	1970	27.4	Historic England GIS file	

Longbenton	North Tyneside	1985	9.3	Historic England GIS file	
Longborough	Cotswold	1972	11.5	Historic England GIS file	
Longbrook	Exeter	1993	34.0	Historic England GIS file	
Longburgh	Carlisle	1978	13.9	Historic England GIS file	
Longburton	West Dorset			Leo Hall completion project	
Longdon Green	Lichfield		42.7	Historic England GIS file	
Longford (Derbyshire Dales)	Derbyshire Dales	2011	64.6	Historic England GIS file	
Longford (Trafford)	Trafford	1996	28.8	Historic England GIS file	
Longford Mills	Cotswold	1990	4.0	Historic England GIS file	
Longford Village	Hillingdon	1970	3.9	Historic England GIS file	1
Longfords Mills	Stroud	1986	13.5	Historic England GIS file	
Longhirst	Northumberland	1980	30.3	Historic England GIS file	
Longhope	Forest of Dean	1990	28.3	Historic England GIS file	
Longhorsley	Northumberland	1988	7.6	Historic England GIS file	
Longlands Road, Sidcup	Bexley	1992	3.7	Historic England GIS file	
Longnor	Peak District National Park Authority	1977	9.6	Historic England GIS file	
Longparish	Test Valley	1983	82.1	Historic England GIS file	
Longridge	Ribble Valley	1979	18.7	Historic England GIS file	
Longstanton	South Cambridgeshire			Leo Hall completion project	
Longstock	Test Valley	1989	32.6	Historic England GIS file	
Longthorpe, Peterborough	City of Peterborough	1969	49.0	Historic England GIS file	
Longton Town Centre	Stoke-on-Trent		19.6	Historic England GIS file	1
Longtown	Carlisle	1981	12.4	Historic England GIS file	
Longwood Edge	Kirklees	1981	14.4	Historic England GIS file	
Longworth	Vale of White Horse	1971	11.9	Historic England GIS file	
Looe	Cornwall	1973	99.4	Historic England GIS file	
Loose Valley	Maidstone			Leo Hall completion project	
Loosley Row	Wycombe	1988	3.5	Historic England GIS file	
Lopen	South Somerset	1978	8.0	Historic England GIS file	
Loppington	Shropshire	1985	7.4	Historic England GIS file	
Lord Street	Sefton	1973	24.7	Historic England GIS file	1
Lordington	South Downs National Park Authority	1974	5.6	Historic England GIS file	

Lordship Lane	Haringey	1991		Leo Hall completion project	
Lordship Park	Hackney	2004	5.7	Historic England GIS file	
Lostwithiel	Cornwall	1969	30.9	Historic England GIS file	
Lothersdale	Craven	1979		Leo Hall completion project	
Lots Village	Kensington and Chelsea			Leo Hall completion project	
Loudwater Estate	Three Rivers			Leo Hall completion project	
Loughborough Ashby Road	Charnwood			Leo Hall completion project	
Loughborough Cemetery	Charnwood			Leo Hall completion project	
Loughborough Church Gate	Charnwood			Leo Hall completion project	
Loughborough Emmanuel Church	Charnwood			Leo Hall completion project	
Loughborough Leicester Road	Charnwood			Leo Hall completion project	
Loughborough Park	Lambeth	1981	12.8	Historic England GIS file	
Loughborough Queens Park	Charnwood			Leo Hall completion project	
Loughborough Road	City of Leicester	1983	3.0	Historic England GIS file	
Loughborough Shelthorpe	Charnwood			Leo Hall completion project	1
Loughborough Victoria Street	Charnwood			Leo Hall completion project	
Loughton	Milton Keynes	1978	12.7	Historic England GIS file	
Lound	Bassetlaw			Leo Hall completion project	
Louth	East Lindsey	1968	107.6	Historic England GIS file	
Love Lane, Oldswinford	Dudley			Leo Hall completion project	
Loveclough Fold	Rossendale	1986	0.8	Historic England GIS file	
Loversall	Doncaster	1979	15.7	Historic England GIS file	
Low Bradfield	Peak District National Park Authority	1981	8.7	Historic England GIS file	
Low Fell	Gateshead			Leo Hall completion project	
Low Utley	Bradford	1973	1.1	Historic England GIS file	
Low Westwood	County Durham	1994	6.3	Historic England GIS file	
Lowbands	Forest of Dean	1977	68.0	Historic England GIS file	
Lowdham	Newark and Sherwood	1994	21.4	Historic England GIS file	
Lowell Street	Tower Hamlets	1989	0.6	Historic England GIS file	
Lower Almondsbury	South Gloucestershire	1975	18.4	Historic England GIS file	
Lower Ashton	Teignbridge	1990	11.6	Historic England GIS file	
Lower Bagthorpe	Ashfield	1975	41.1	Historic England GIS file	

Lower Basildon	West Berkshire	1971		Leo Hall completion project	
Lower Benefield	East Northamptonshire	1977	17.1	Historic England GIS file	
Lower Blunsdon	Swindon	1992	9.2	Historic England GIS file	
Lower Bunbury	Cheshire East (UA)	1973		Leo Hall completion project	
Lower East Lyn	Exmoor National Park Authority	1998	0.9	Historic England GIS file	
Lower Fore Street, Saltash	Cornwall	1993	6.5	Historic England GIS file	
Lower Halliford	Spelthorne	1973	9.8	Historic England GIS file	
Lower Halstow	Swale	1975	13.0	Historic England GIS file	
Lower Hardes and Street End	Canterbury	1995	69.8	Historic England GIS file	
Lower Harlestone	Daventry	1972	17.0	Historic England GIS file	
Lower Higham	Gravesham	2008	5.7	Historic England GIS file	
Lower Kinnerton	Cheshire West and Chester (UA)			Leo Hall completion project	
Lower Knaphill	Woking	1992	2.9	Historic England GIS file	
Lower Langford	North Somerset	1988	38.8	Historic England GIS file	
Lower Lydbrook	Forest of Dean	1995	7.9	Historic England GIS file	
Lower Marsh	Lambeth	1984	4.5	Historic England GIS file	
Lower Middleton Cheney	South Northamptonshire	1969	6.6	Historic England GIS file	
Lower Moor	Wychavon	1996	0.8	Historic England GIS file	
Lower Ouseburn Valley	Newcastle upon Tyne			Leo Hall completion project	
Lower Penn	South Staffordshire	1980	6.7	Historic England GIS file	
Lower Peover (Cheshire East (UA))	Cheshire East (UA)	1982		Leo Hall completion project	
Lower Peover (Cheshire West and Chester (UA))	Cheshire West and Chester (UA)			Leo Hall completion project	
Lower Rainham	Medway	1989	3.0	Historic England GIS file	
Lower Sheering	Epping Forest	1975	6.0	Historic England GIS file	
Lower Shuckburgh	Stratford-on-Avon			Leo Hall completion project	1
Lower Slaughter	Cotswold	1974	14.4	Historic England GIS file	
Lower Summerlands	Exeter	2008	2.3	Historic England GIS file	
Lower Sunbury	Spelthorne	1969	37.1	Historic England GIS file	
Lower Swell	Cotswold	1971	23.7	Historic England GIS file	
Lower Twydall	Medway	1984	3.6	Historic England GIS file	
Lower Wanborough	Swindon	1973	16.2	Historic England GIS file	
Lower Westgate, Wakefield	Wakefield			Leo Hall completion project	

Lower Whitley	Cheshire West and Chester (UA)			Leo Hall completion project	
Lower Woodford	Wiltshire		29.4	Historic England GIS file	
Lower Wyke	Bradford	1977	6.3	Historic England GIS file	
Lowesby	Harborough			Leo Hall completion project	
Lowesmoor	Worcester	1989	5.8	Historic England GIS file	1
Lowick	East Northamptonshire	1970	6.3	Historic England GIS file	
Lowsonford	Warwick	1979	5.8	Historic England GIS file	
Lowther	Lake District National Park Authority	1994	5.2	Historic England GIS file	
Loxton	North Somerset	1990	17.5	Historic England GIS file	
Lozells and Soho Hill	Birmingham	1979	34.5	Historic England GIS file	1
Lubenham	Harborough			Leo Hall completion project	
Lucastes, Haywards Heath	Mid Sussex	1989	16.6	Historic England GIS file	
Luccombe	Exmoor National Park Authority	1985	8.5	Historic England GIS file	
Luckett	Cornwall	1997	16.4	Historic England GIS file	
Luckington	Wiltshire		33.6	Historic England GIS file	
Lucton	County of Herefordshire	2000	8.3	Historic England GIS file	
Luddenden	Calderdale	1973	20.1	Historic England GIS file	
Luddington	Stratford-on-Avon			Leo Hall completion project	
Ludgershall (Aylesbury Vale)	Aylesbury Vale	1991	17.2	Historic England GIS file	
Ludgershall (Wiltshire)	Wiltshire	1981	18.4	Historic England GIS file	
Ludgvan Churchtown	Cornwall	1985	3.1	Historic England GIS file	
Ludham	Broads Authority	1974	69.9	Historic England GIS file	
Ludlow	Shropshire	1970	134.1	Historic England GIS file	
Ludlow Galdeford	Shropshire	1994	4.3	Historic England GIS file	
Ludlow Gravel Hill	Shropshire	2008	7.3	Historic England GIS file	
Ludlow Steventon	Shropshire	1994	16.6	Historic England GIS file	
Lugg Bridge, Stapleton	County of Herefordshire	2000	6.0	Historic England GIS file	
Lugwardine	County of Herefordshire	1988	15.8	Historic England GIS file	
Lullington	South Derbyshire	1977	30.8	Historic England GIS file	
Lullington and Orchardleigh	Mendip	1998	197.1	Historic England GIS file	
Lumbutts and Mankinholes	Calderdale	1980	139.3	Historic England GIS file	
Lumsdale	Derbyshire Dales	1980	91.1	Historic England GIS file	

Lund	East Riding of Yorkshire	2001	50.7	Historic England GIS file
Lunt Village	Sefton	1991	13.4	Historic England GIS file
Lurgashall	South Downs National Park Authority	1984	7.5	Historic England GIS file
Lustleigh	Dartmoor National Park Authority	1973	10.4	Historic England GIS file
Luston	County of Herefordshire	1990	30.2	Historic England GIS file
Lutley Mill, Lutley	Dudley			Leo Hall completion project
Luton Hoo	Central Bedfordshire			Leo Hall completion project
Luton South	Luton	2010	10.2	Historic England GIS file
Lutterworth	Harborough			Leo Hall completion project
Lydbury North	Shropshire	1994	4.1	Historic England GIS file
Lydd	Shepway	1973	9.7	Historic England GIS file
Lyddington	Rutland	1970	51.1	Historic England GIS file
Lydeard St Lawrence	Taunton Deane	1993	5.9	Historic England GIS file
Lydford	Dartmoor National Park Authority	1971	20.2	Historic England GIS file
Lydgate	Oldham			Leo Hall completion project
Lydiard Green	Wiltshire		3.2	Historic England GIS file
Lydiard Millicent	Wiltshire		18.3	Historic England GIS file
Lydiate Hall and Chapel, Lydiate	Sefton	1991	18.4	Historic England GIS file
Lydney	Forest of Dean	2005	14.8	Historic England GIS file
Lymbourn Road	Havant	1994		Leo Hall completion project
Lyme Park	Peak District National Park Authority	1997	634.6	Historic England GIS file
Lyme Park (Cheshire East (UA))	Cheshire East (UA)	1998		Leo Hall completion project
Lyme Regis	West Dorset			Leo Hall completion project
Lymington	New Forest	1977	51.4	Historic England GIS file
Lyminster	Arun	1998	10.4	Historic England GIS file
Lymm	Warrington	1971	56.9	Historic England GIS file
Lympne	Shepway	1971	4.8	Historic England GIS file
Lympsham	Sedgemoor	1988	9.2	Historic England GIS file
Lympstone	East Devon			Leo Hall completion project
Lyndhurst	New Forest National Park Authority	2008	59.8	Historic England GIS file
Lyng	Breckland	1975		Leo Hall completion project
Lynmouth	Exmoor National Park Authority	1973	16.8	Historic England GIS file

Lynton	Exmoor National Park Authority	1986	8.4	Historic England GIS file	
Lytchett Minster	Purbeck	1998	58.9	Historic England GIS file	1
Lytham (Avenues)	Fylde			Leo Hall completion project	
Lytham (Town Centre)	Fylde			Leo Hall completion project	
Lythe	North York Moors National Park Authority	1977	7.9	Historic England GIS file	
Macclesfield Canal	Stockport	2000	14.4	Historic England GIS file	
Macclesfield Canal	Cheshire East (UA)	1975		Leo Hall completion project	
Macclesfield Town Centre	Cheshire East (UA)	1969		Leo Hall completion project	
Macdonnell Gardens	Watford	2012	0.9	Historic England GIS file	
Mackerye End	St. Albans	1977	12.6	Historic England GIS file	
Mackney	South Oxfordshire	1970	8.0	Historic England GIS file	
Mackworth	Amber Valley	1994	39.8	Historic England GIS file	
Maclure Road	Rochdale	2006	1.7	Historic England GIS file	
Madeley	Newcastle-under-Lyme	1972	21.0	Historic England GIS file	
Madingley	South Cambridgeshire			Leo Hall completion project	
Madresfield	Malvern Hills			Leo Hall completion project	
Madron Churchtown	Cornwall	1990	4.6	Historic England GIS file	
Maer	Newcastle-under-Lyme	1970	106.4	Historic England GIS file	
Magdalen Park	Wandsworth	1989	36.9	Historic England GIS file	
Magdalen Road, St Leonards	Hastings	1990	10.7	Historic England GIS file	
Maida Vale	City of Westminster	1968	96.3	Historic England GIS file	
Maiden Bradley	Wiltshire	1975	35.6	Historic England GIS file	
Maiden Newton	West Dorset			Leo Hall completion project	
Maidencombe	Torbay	1986	7.1	Historic England GIS file	
Maidenhead Riverside	Windsor and Maidenhead			Leo Hall completion project	
Maidenhead Town Centre	Windsor and Maidenhead			Leo Hall completion project	
Maidford	South Northamptonshire	1991	9.1	Historic England GIS file	
Maids Moreton	Aylesbury Vale	2009		Leo Hall completion project	
Maidstone All Saints Church area	Maidstone			Leo Hall completion project	
Maidstone Ashford Road	Maidstone			Leo Hall completion project	
Maidstone Centre North	Maidstone			Leo Hall completion project	
Maidstone Centre South	Maidstone			Leo Hall completion project	

Maidstone Chillington House	Maidstone			Leo Hall completion project
Maidstone Holy Trinity Church	Maidstone			Leo Hall completion project
Maidstone Road, Chatham	Medway	2004	4.4	Historic England GIS file
Maidstone Rocky Hill	Maidstone			Leo Hall completion project
Main Road, Brereton	Cannock Chase			Leo Hall completion project
Mainsforth	County Durham	1993	4.6	Historic England GIS file
Maldon (Maldon)	Maldon	1969	71.6	Historic England GIS file
Mallard Place	Richmond upon Thames	1988	2.3	Historic England GIS file
Malmesbury	Wiltshire	1971	76.8	Historic England GIS file
Malpas	Cheshire West and Chester (UA)			Leo Hall completion project
Malthouse Road	Crawley	2013	2.7	Historic England GIS file
Maltkiln Lane /Chorley Road	West Lancashire			Leo Hall completion project
Malton, Old Town	Ryedale	1979	22.5	Historic England GIS file
Malton, Town Centre	Ryedale	1973	39.4	Historic England GIS file
Malvern Hall and Brueton Avenue	Solihull			Leo Hall completion project
Malvern Link	Malvern Hills			Leo Hall completion project
Malvern Park Farm	Solihull			Leo Hall completion project
Malvern Trinity	Malvern Hills			Leo Hall completion project
Malvern Wells	County of Herefordshire	2008	0.8	Historic England GIS file
Malvern Wells (Malvern Hills)	Malvern Hills			Leo Hall completion project
Manaton	Dartmoor National Park Authority	1993	4.1	Historic England GIS file
Mancetter	North Warwickshire	1969	3.6	Historic England GIS file
Manchester Old Road	Rochdale	2010	5.4	Historic England GIS file
Mannamead	City of Plymouth	1977		Leo Hall completion project
Mannington and Wolterton	North Norfolk	1989	2,238.2	Historic England GIS file
Manningtree and Mistley	Tendring	1969	219.5	Historic England GIS file
Manor (Epsom)	Epsom and Ewell	1993	6.2	Historic England GIS file
Manor Park	Rushmoor			Leo Hall completion project
Manor Way, Beckenham	Bromley	1987	15.2	Historic England GIS file
Mansfield (Camden)	Camden	1990	22.5	Historic England GIS file
Mansfield Woodhouse	Mansfield	1972	28.2	Historic England GIS file
Manthorpe	South Kesteven	1985		Leo Hall completion project

Manton	Wiltshire	1985	8.5	Historic England GIS file	
Manuden	Uttlesford	1977	27.8	Historic England GIS file	
Manygate Lane Estate, Shepperton	Spelthorne	2002	1.9	Historic England GIS file	
Maperton	South Somerset	1975	7.2	Historic England GIS file	
Mapesbury	Brent			Leo Hall completion project	
Maplebeck	Newark and Sherwood	1982	24.9	Historic England GIS file	
Mapledurham	South Oxfordshire	1974	18.0	Historic England GIS file	
Mapledurwell	Basingstoke and Deane	1981	38.5	Historic England GIS file	
Mapleton	Derbyshire Dales	1981	76.6	Historic England GIS file	
Mapperley Hospital	City of Nottingham	1991	13.7	Historic England GIS file	1
Mapperley Park and Alexandra Park	City of Nottingham	1976	120.7	Historic England GIS file	
Mapperton	East Dorset	1992	20.5	Historic England GIS file	
Mappowder	North Dorset	1995		Leo Hall completion project	
Marazion	Cornwall	1983	21.8	Historic England GIS file	
Marbury	Cheshire East (UA)	1973		Leo Hall completion project	
March	Fenland	1972	22.0	Historic England GIS file	1
Marcham	Vale of White Horse	1969	10.9	Historic England GIS file	
Marchamley	Shropshire	1978	12.5	Historic England GIS file	
Marchington	East Staffordshire	1977	19.2	Historic England GIS file	
Marden	Wiltshire	1985	10.6	Historic England GIS file	
Marden (Maidstone)	Maidstone			Leo Hall completion project	
Mare Street	Hackney	2000	16.7	Historic England GIS file	1
Maresfield	Wealden	1992	6.6	Historic England GIS file	
Marfleet Village	City of Kingston upon Hull	1994	6.3	Historic England GIS file	
Margaretting	Chelmsford			Leo Hall completion project	
Margate	Thanet	1978		Leo Hall completion project	
Margate Seafront	Thanet	1997		Leo Hall completion project	
Marhamchurch	Cornwall	1997	4.3	Historic England GIS file	
Marholm	City of Peterborough	1990	35.2	Historic England GIS file	
Marine Parade and Hinterland	Worthing			Leo Hall completion project	
Mariners' Cottages	South Tyneside	1981	1.3	Historic England GIS file	
Mark Hall North	Harlow			Leo Hall completion project	

Markbeech	Sevenoaks			Leo Hall completion project	
Markeaton	City of Derby	1975	1.1	Historic England GIS file	
Market and Underbanks	Stockport	1974	8.1	Historic England GIS file	
Market Bosworth	Hinckley and Bosworth	1974	37.6	Historic England GIS file	
Market Drayton	Shropshire	1973	23.6	Historic England GIS file	
Market Drayton Canal Basin	Shropshire	1989	3.9	Historic England GIS file	
Market Harborough	Harborough			Leo Hall completion project	
Market Lavington	Wiltshire	1975	15.4	Historic England GIS file	
Market Overton	Rutland	1981	12.5	Historic England GIS file	
Market Place (City of Leicester)	City of Leicester	1974	5.2	Historic England GIS file	
Market Place (Mansfield)	Mansfield	1974	6.3	Historic England GIS file	
Market Place (Preston)	Preston			Leo Hall completion project	
Market Place (Sandwell)	Sandwell		3.0	Historic England GIS file	1
Market Place and London Street, Reading	Reading	1972	12.6	Historic England GIS file	
Market Place, Atherton	Wigan	1989	1.7	Historic England GIS file	
Market Place, Rows and North Quay, Great Yarmouth	Great Yarmouth	1975	11.6	Historic England GIS file	
Market Rasen	West Lindsey	1984	16.7	Historic England GIS file	
Market Street	City of Leicester	1989	5.0	Historic England GIS file	
Market Warsop	Mansfield	1994	5.9	Historic England GIS file	
Market Weighton	East Riding of Yorkshire	1974	17.3	Historic England GIS file	
Markfield	Hinckley and Bosworth	1979	9.1	Historic England GIS file	
Markland and Hollinhill Grips	Bolsover	1991	60.8	Historic England GIS file	
Markwick Terrace, St Leonards	Hastings	1990	19.0	Historic England GIS file	
Markyate	Dacorum	1969	7.3	Historic England GIS file	
Marlborough	Wiltshire	1971	44.4	Historic England GIS file	
Marlborough Road	Ipswich	2015	1.8	Historic England GIS file	
Marlesford	Suffolk Coastal	1986	32.4	Historic England GIS file	
Marley Hill	Gateshead			Leo Hall completion project	
Marlow	Wycombe	1969	78.7	Historic England GIS file	
Marnhull	North Dorset	1971		Leo Hall completion project	
Marple Bridge	Stockport	1974	53.8	Historic England GIS file	
Marr	Doncaster	1991	17.2	Historic England GIS file	1

Marsden	Kirklees	1974	37.3	Historic England GIS file	
Marsden (Tunnel End)	Kirklees	1981	9.1	Historic England GIS file	
Marsh Baldon	South Oxfordshire	1984	22.2	Historic England GIS file	
Marsh Benham	West Berkshire	1983		Leo Hall completion project	
Marsh Gibbon	Aylesbury Vale	1980	11.9	Historic England GIS file	
Marshfield	South Gloucestershire	1973	87.4	Historic England GIS file	
Marshside, Chislet	Canterbury	1993	29.8	Historic England GIS file	
Marske	Richmondshire	1995	4.6	Historic England GIS file	
Marske-by-the-Sea	Redcar and Cleveland	1976	19.7	Historic England GIS file	
Marston - Lion Salt Works	Cheshire West and Chester (UA)			Leo Hall completion project	
Marston (Oxford)	Oxford	1976	38.7	Historic England GIS file	
Marston (Wiltshire)	Wiltshire	2008	14.7	Historic England GIS file	
Marston Magna	South Somerset	1987	27.8	Historic England GIS file	
Marston Meysey	Wiltshire	1974	14.5	Historic England GIS file	
Marston St Lawrence	South Northamptonshire	1991	11.8	Historic England GIS file	
Marsworth	Aylesbury Vale	2002	19.1	Historic England GIS file	
Martham	Great Yarmouth	1979	15.3	Historic England GIS file	
Martin	Dover			Leo Hall completion project	
Martin (New Forest)	New Forest	1974	39.3	Historic England GIS file	
Martin (North Kesteven)	North Kesteven	1979	5.0	Historic England GIS file	
Martin Hussingtree	Wychavon	1996	6.8	Historic England GIS file	
Martley	Malvern Hills			Leo Hall completion project	
Martock and Bower Hinton	South Somerset	1970	41.2	Historic England GIS file	
Marton	Ryedale	1977	6.6	Historic England GIS file	
Marton cum Grafton	Harrogate	1979	47.5	Historic England GIS file	
Marton Village and The Grove	Middlesbrough	2006	28.5	Historic England GIS file	
Martyr Worthy	Winchester			Leo Hall completion project	
Martyrs' Field, Canterbury	Canterbury	1998	10.4	Historic England GIS file	
Marwood, Guineaford and Kingsheanton	North Devon	1977	28.6	Historic England GIS file	
Mary Tavy	Dartmoor National Park Authority	2008	88.1	Historic England GIS file	
Maryport	Allerdale	1978	63.3	Historic England GIS file	1
Masham	Harrogate	1975	42.0	Historic England GIS file	

Massetts Road, Horley	Reigate and Banstead	2003	11.8	Historic England GIS file	
Matching	Epping Forest	1977	3.6	Historic England GIS file	
Matching Green	Epping Forest	1969	20.9	Historic England GIS file	
Matching Tye	Epping Forest	1977	2.9	Historic England GIS file	
Matfen	Northumberland	1973	6.7	Historic England GIS file	
Matfield Green	Tunbridge Wells	1971		Leo Hall completion project	
Matlaske	North Norfolk	1975	10.9	Historic England GIS file	
Matlock Bank	Derbyshire Dales	1986	46.0	Historic England GIS file	
Matlock Bath	Derbyshire Dales	1972	88.7	Historic England GIS file	
Matlock Bridge	Derbyshire Dales	1989	13.6	Historic England GIS file	
Matlock Dale	Derbyshire Dales	1972	42.7	Historic England GIS file	
Mattersey	Bassetlaw			Leo Hall completion project	
Mattingley Green and West End	Hart			Leo Hall completion project	
Mattishall	Breckland	1974		Leo Hall completion project	
Maulden	Central Bedfordshire			Leo Hall completion project	
Mauldeth Road	Stockport	1989	53.6	Historic England GIS file	
Maulds Meaburn	Eden	1969	93.1	Historic England GIS file	
Maunby	Hambleton	1994	2.8	Historic England GIS file	
Mavelstone Road, Bickley	Bromley	1987	3.3	Historic England GIS file	
Mavesyn Ridware	Lichfield	1974	71.5	Historic England GIS file	
Mawbray	Allerdale	1981	7.3	Historic England GIS file	
Mawdsley Street/Nelson Square	Bolton			Leo Hall completion project	
Maxey	City of Peterborough	1979	40.5	Historic England GIS file	
Mayfair	City of Westminster	1969	103.6	Historic England GIS file	
Mayfield (Redbridge)	Redbridge	1991	47.6	Historic England GIS file	1
Mayfield (Wealden)	Wealden	1969	22.5	Historic England GIS file	
Mayflower, Standish	Wigan	1976	12.5	Historic England GIS file	
Mays Road	Richmond upon Thames	1988	2.9	Historic England GIS file	
Meadle	Wycombe	1982	10.3	Historic England GIS file	
Meads	Eastbourne	1969	111.8	Historic England GIS file	
Meadway	Enfield			Leo Hall completion project	
Meaford	Stafford	1987	11.8	Historic England GIS file	

Meanwood	Leeds			Leo Hall completion project	
Mears Ashby	Wellingborough		19.0	Historic England GIS file	
Measham	North West Leicestershire	1991	6.7	Historic England GIS file	
Meavy	Dartmoor National Park Authority	2007	13.9	Historic England GIS file	
Medbourne	Harborough			Leo Hall completion project	
Medmenham	Wycombe	1971	31.7	Historic England GIS file	
Medomsley	County Durham	1975	19.2	Historic England GIS file	
Medway (Tower Hamlets)	Tower Hamlets	1989	11.8	Historic England GIS file	
Medway Street	City of Westminster	1990	0.6	Historic England GIS file	
Meerbrook	Peak District National Park Authority	1999	5.3	Historic England GIS file	
Melbourn	South Cambridgeshire			Leo Hall completion project	
Melbourne	South Derbyshire	1969	76.7	Historic England GIS file	
Melbury Osmond	West Dorset			Leo Hall completion project	
Meldreth	South Cambridgeshire			Leo Hall completion project	
Melksham	Wiltshire	1981	27.5	Historic England GIS file	
Melling	Lancaster			Leo Hall completion project	
Mellis	Mid Suffolk	1973	113.7	Historic England GIS file	
Mellison Road	Wandsworth	1989	0.5	Historic England GIS file	
Mellor and Moorend	Stockport	1978	83.7	Historic England GIS file	
Mells	Mendip	1970	32.7	Historic England GIS file	
Melrose	Hammersmith and Fulham			Leo Hall completion project	
Melrose and Grove Park	North Somerset	1980	20.5	Historic England GIS file	1
Melsonby	Richmondshire	1975	8.8	Historic England GIS file	
Meltham	Kirklees	1981	9.0	Historic England GIS file	
Melton (Suffolk Coastal)	Suffolk Coastal	1990	36.0	Historic England GIS file	
Melton Constable	North Norfolk	1990	22.8	Historic England GIS file	
Melton Constable Park	North Norfolk	1986	383.7	Historic England GIS file	1
Melton Mowbray	Melton			Leo Hall completion project	
Mendip Hospital	Mendip	1991	24.9	Historic England GIS file	
Mendlesham	Mid Suffolk	1972	8.4	Historic England GIS file	
Menston	Bradford	2004	3.3	Historic England GIS file	
Mentmore	Aylesbury Vale	1978	18.9	Historic England GIS file	

Meole Brace	Shropshire	1972	16.6	Historic England GIS file	
Meols Drive	Wirral	2004	112.9	Historic England GIS file	
Meopham Green, Meopham	Gravesham	1970	10.1	Historic England GIS file	
Meppershall	Central Bedfordshire			Leo Hall completion project	
Mercer Park	Hyndburn		8.8	Historic England GIS file	
Mercers Rd_Tavistock Ter	Islington			Leo Hall completion project	1
Mercia Grove	Lewisham			Leo Hall completion project	
Mere	Wiltshire	1973	34.6	Historic England GIS file	
Meresborough	Medway	1989	1.7	Historic England GIS file	
Meriden Green	Solihull			Leo Hall completion project	
Meriden Hill	Solihull			Leo Hall completion project	
Merriott	South Somerset	1975	26.4	Historic England GIS file	
Mersham	Ashford	1996		Leo Hall completion project	
Merstham Village	Reigate and Banstead	1973	27.8	Historic England GIS file	
Merton (Breckland)	Breckland	1993		Leo Hall completion project	
Merton (Torridge)	Torridge	1992	9.3	Historic England GIS file	
Merton Hall Road	Merton	1987	6.3	Historic England GIS file	
Merworth Castle	Tonbridge and Malling	1975	138.0	Historic England GIS file	
Mesnes, Wigan	Wigan	1980	18.5	Historic England GIS file	
Messing	Colchester	1980	3.3	Historic England GIS file	
Metfield	Mid Suffolk	1973	5.8	Historic England GIS file	
Metheringham	North Kesteven	1991	17.2	Historic England GIS file	
Methley Church Side	Leeds			Leo Hall completion project	
Methwold	King's Lynn and West Norfolk	1988	33.0	Historic England GIS file	
Mevagissey	Cornwall	1973	16.1	Historic England GIS file	
Mexborough	Doncaster	2004	2.9	Historic England GIS file	
Meyrick Park and Talbot Woods	Bournemouth	1988	228.1	Historic England GIS file	
Meysey Hampton	Cotswold	1972	9.6	Historic England GIS file	
Micheldever	Winchester			Leo Hall completion project	
Michelmersh	Test Valley	1987	20.8	Historic England GIS file	
Mickleham	Mole Valley	1974	16.1	Historic England GIS file	
Mickleover	City of Derby	1975	10.8	Historic England GIS file	

Micklethwaite	Bradford	1976	28.0	Historic England GIS file	
Mickleton (Cotswold)	Cotswold	1973	24.8	Historic England GIS file	
Mickleton (County Durham)	County Durham	1987	28.3	Historic England GIS file	
Mid and East Lavant	Chichester	1981	25.7	Historic England GIS file	
Middle Chinnock	South Somerset	1976	5.0	Historic England GIS file	
Middle Claydon	Aylesbury Vale	2002	122.2	Historic England GIS file	
Middle Littleton	Wychavon	1976	3.9	Historic England GIS file	
Middle Marwood	North Devon	1977	2.5	Historic England GIS file	
Middle Mayfield	East Staffordshire	1974	9.4	Historic England GIS file	
Middleham	Richmondshire	1973	41.8	Historic England GIS file	
Middlehill	Wiltshire		15.6	Historic England GIS file	
Middlesbrough Historic Quarter	Middlesbrough	1989	5.7	Historic England GIS file	1
Middlesmoor	Harrogate	1994	2.4	Historic England GIS file	
Middlethorpe	York	1975	14.8	Historic England GIS file	
Middleton (Bradford)	Bradford	2005	63.7	Historic England GIS file	
Middleton (Corby)	Corby	1975	7.3	Historic England GIS file	
Middleton (Northumberland)	Northumberland	1988	8.3	Historic England GIS file	
Middleton (Ryedale)	Ryedale	1985	14.4	Historic England GIS file	
Middleton by Youlgreave	Peak District National Park Authority	1996	19.3	Historic England GIS file	
Middleton on the Wolds	East Riding of Yorkshire	2011	13.1	Historic England GIS file	
Middleton One Row	Darlington	1972	40.6	Historic England GIS file	
Middleton Town Centre	Rochdale	1978	35.0	Historic England GIS file	
Middleton Tyas	Richmondshire	1978	14.2	Historic England GIS file	
Middleton-by-Wirksworth	Derbyshire Dales	1980	71.0	Historic England GIS file	
Middleton-in-Teesdale	County Durham	1973	39.4	Historic England GIS file	
Middlewich	Cheshire East (UA)	0		Leo Hall completion project	1
Middlewood park	Sheffield			Leo Hall completion project	
Middridge	County Durham	1993	4.4	Historic England GIS file	
Midhopestones	Sheffield			Leo Hall completion project	
Midhurst	South Downs National Park Authority	1974	44.7	Historic England GIS file	
Midland Cottages	Oadby and Wigston			Leo Hall completion project	
Midsomer Norton & Welton	Bath and North East Somerset	2004		Leo Hall completion project	1

Midway Terrace and Ide Lane	Exeter	2005	1.7	Historic England GIS file	
Milborne Port	South Somerset	1988	30.6	Historic England GIS file	
Milborne St. Andrew	North Dorset	1995		Leo Hall completion project	
Milborne Wick	South Somerset	1988	4.2	Historic England GIS file	
Milburn	Eden	1975	10.3	Historic England GIS file	
Mildenhall (Forest Heath)	Forest Heath	1973	34.5	Historic England GIS file	
Mildenhall (Wiltshire)	Wiltshire	1977	26.2	Historic England GIS file	
Mile Cross	Norwich			Leo Hall completion project	1
Mile End, Landport	City of Portsmouth	1970	1.2	Historic England GIS file	
Mileham	Breckland	1976		Leo Hall completion project	
Milford, Witley	Waverley	1981	12.4	Historic England GIS file	
Milford-on-Sea	New Forest	1975	21.3	Historic England GIS file	
Mill Bank and Cotton Stones	Calderdale	1976	50.2	Historic England GIS file	
Mill Brow	Stockport	1978	18.6	Historic England GIS file	
Mill Dam	South Tyneside	1981	1.7	Historic England GIS file	
Mill End, Hambleden	Wycombe	1982	12.6	Historic England GIS file	
Mill Hill (Barnet)	Barnet	1968	186.6	Historic England GIS file	
Mill Hill (Richmond upon Thames)	Richmond upon Thames	1969	0.8	Historic England GIS file	
Mill Hill Close, Haywards Heath	Mid Sussex	1999	1.7	Historic England GIS file	
Mill Hill Park	Ealing	1993	12.3	Historic England GIS file	
Mill Lane	West Lancashire			Leo Hall completion project	
Mill Lane (Clewer Village)	Windsor and Maidenhead			Leo Hall completion project	
Mill Lane	Havant	1993		Leo Hall completion project	
Mill Road (North East Lincolnshire)	North East Lincolnshire	1976	4.5	Historic England GIS file	
Mill Road (Worthing)	Worthing			Leo Hall completion project	
Mill Street, East Malling	Tonbridge and Malling	1971	12.6	Historic England GIS file	
Millbank	City of Westminster	1969	18.5	Historic England GIS file	
Millbridge, Frensham	Waverley	1986	22.2	Historic England GIS file	
Millbrook (Central Bedfordshire)	Central Bedfordshire			Leo Hall completion project	
Millbrook (Tameside)	Tameside	1991		Leo Hall completion project	
Milldale	Peak District National Park Authority	1993	11.1	Historic England GIS file	
Milldale (Lode Mill)	Peak District National Park Authority	1993	15.1	Historic England GIS file	

Miller's Dale	Peak District National Park Authority	1998	12.4	Historic England GIS file
Millfields	City of Plymouth	1977		Leo Hall completion project
Millgate	Selby	1969	3.6	Historic England GIS file
Millmead and Portsmouth Road, Guildford	Guildford	1989	27.1	Historic England GIS file
Millom	Copeland	2003	9.5	Historic England GIS file
Millwood End	West Oxfordshire	2004	11.7	Historic England GIS file
Milnsbridge	Kirklees	2004	71.8	Historic England GIS file
Milnthorpe	South Lakeland	1969	6.3	Historic England GIS file
Milstead	Swale	1973	4.8	Historic England GIS file
Milton (Cherwell)	Cherwell	1988	8.7	Historic England GIS file
Milton (South Cambridgeshire)	South Cambridgeshire			Leo Hall completion project
Milton (South Derbyshire)	South Derbyshire	1971	3.4	Historic England GIS file
Milton (Vale of White Horse)	Vale of White Horse	1969	12.1	Historic England GIS file
Milton Abbas	North Dorset	1970		Leo Hall completion project
Milton Abbot	West Devon	1993	4.3	Historic England GIS file
Milton Bryan (South End)	Central Bedfordshire			Leo Hall completion project
Milton Combe	West Devon	1973	13.0	Historic England GIS file
Milton Keynes Village	Milton Keynes	1978	11.4	Historic England GIS file
Milton Lilbourne	Wiltshire	1985	19.5	Historic England GIS file
Milton Locks	City of Portsmouth	1977	1.0	Historic England GIS file
Milton Malsor	South Northamptonshire	1991	15.5	Historic England GIS file
Milton on Stour	North Dorset	1995		Leo Hall completion project
Milton Place, Gravesend	Gravesham	1990	1.9	Historic England GIS file
Milton Street	Mole Valley	1974	9.5	Historic England GIS file
Milton Street (Sheffield)	Sheffield			Leo Hall completion project
Milton, Southend-on-Sea	Southend-on-Sea	1987	12.8	Historic England GIS file
Milverton	Taunton Deane	1975	21.4	Historic England GIS file
Minchinhampton	Stroud	1973	18.8	Historic England GIS file
Mines Rescue Station	Salford	1994	2.0	Historic England GIS file
Minet Estate	Lambeth	1980	25.3	Historic England GIS file
Mingoose	Cornwall	1991	3.7	Historic England GIS file
Minions	Cornwall	1992	1,143.8	Historic England GIS file

Minster	Thanet	1972		Leo Hall completion project	
Minster Lovell	West Oxfordshire	1990	81.4	Historic England GIS file	
Minterne Magna	West Dorset			Leo Hall completion project	
Minton	Shropshire	1994	4.4	Historic England GIS file	
Miserden	Stroud	1977	11.0	Historic England GIS file	
Misterton	South Somerset	1975	8.8	Historic England GIS file	1
Mitcham Cricket Green	Merton	1968	65.7	Historic England GIS file	
Mitcheldean	Forest of Dean	1989	8.9	Historic England GIS file	
Mitchell	Cornwall	1991	5.2	Historic England GIS file	
Mithian	Cornwall	1991	4.5	Historic England GIS file	
Mitre Road and Ufford Street	Lambeth	1998	1.5	Historic England GIS file	
Mixbury	Cherwell	1988	9.2	Historic England GIS file	
Mobberley	Cheshire East (UA)	1976		Leo Hall completion project	
Modbury	South Hams			Leo Hall completion project	
Moddershall Valley	Stafford	1979	141.5	Historic England GIS file	
Model Cottages	Richmond upon Thames	1982	1.5	Historic England GIS file	
Molesworth	Huntingdonshire		65.2	Historic England GIS file	
Molland	North Devon	1975	6.6	Historic England GIS file	
Mollington	Cherwell	2010	14.2	Historic England GIS file	
Molyneux Street	City of Westminster	1974	2.2	Historic England GIS file	
Mongeham Road, Great Mongeham	Dover			Leo Hall completion project	1
Monk Fryston	Selby	1969	41.7	Historic England GIS file	
Monk Sherborne	Basingstoke and Deane	1992	28.1	Historic England GIS file	
Monken Hadley	Barnet	1968	252.0	Historic England GIS file	
Monks Eleigh	Babergh	1973	57.7	Historic England GIS file	
Monks Kirby	Rugby			Leo Hall completion project	
Monks Risborough	Wycombe	1977	6.5	Historic England GIS file	
Monkseaton	North Tyneside	2006	63.5	Historic England GIS file	
Monkton	South Tyneside	1975	7.0	Historic England GIS file	
Monkton (Thanet)	Thanet	1978		Leo Hall completion project	
Monkton Combe	Bath and North East Somerset	1978		Leo Hall completion project	
Monkton Farleigh	Wiltshire	1974	26.7	Historic England GIS file	

Mont le Grand	Exeter	1978	11.6	Historic England GIS file	
Montacute	South Somerset	1970	27.1	Historic England GIS file	
Montagu Road Cemeteries	Enfield			Leo Hall completion project	
Montague Street	Worthing			Leo Hall completion project	
Monton Green	Salford	1979	4.5	Historic England GIS file	
Montpelier	City of Bristol			Leo Hall completion project	
Montpelier and Clifton Hill	The City of Brighton and Hove	1973	30.5	Historic England GIS file	
Montpelier Park	Ealing	1982	21.3	Historic England GIS file	
Monyash	Peak District National Park Authority	1981	41.8	Historic England GIS file	
Moor Green	East Hertfordshire	1981	97.3	Historic England GIS file	
Moor Park	Sefton	1987	18.3	Historic England GIS file	
Moor Park (Preston)	Preston			Leo Hall completion project	
Moor Park (Three Rivers)	Three Rivers			Leo Hall completion project	
Moor Pool	Birmingham	1970	22.4	Historic England GIS file	
Moor Street	Medway	1989	4.8	Historic England GIS file	
Moore	Halton	1976	17.0	Historic England GIS file	
Moore Park	Hammersmith and Fulham			Leo Hall completion project	
Moorfields	Islington			Leo Hall completion project	1
Moorgate	Rotherham	1977	20.9	Historic England GIS file	
Moorgate Avenue	Rochdale	2005	3.6	Historic England GIS file	
Moorsholm	Redcar and Cleveland	1994	12.9	Historic England GIS file	
Morchard Bishop	Mid Devon	1985		Leo Hall completion project	
Morcott	Rutland	1981	13.4	Historic England GIS file	
Morden	Purbeck	1990	363.2	Historic England GIS file	
Mordiford	County of Herefordshire	1976	34.4	Historic England GIS file	
Mordon	County Durham	1993	6.4	Historic England GIS file	
Morecambe	Lancaster			Leo Hall completion project	
Morecambe West End	Lancaster			Leo Hall completion project	
Moreton (Epping Forest)	Epping Forest	1977	1.5	Historic England GIS file	
Moreton (Purbeck)	Purbeck	1982	32.1	Historic England GIS file	
Moreton (South Oxfordshire)	South Oxfordshire	1984	4.5	Historic England GIS file	
Moreton Morrell	Stratford-on-Avon			Leo Hall completion project	

Moreton Pinkney	South Northamptonshire	1978	9.4	Historic England GIS file	
Moretonhampstead	Dartmoor National Park Authority	1973	7.7	Historic England GIS file	
Moreton-in-Marsh	Cotswold	1970	20.7	Historic England GIS file	
Morley	Erewash	1978	23.8	Historic England GIS file	1
Morley Dartmouth Park	Leeds			Leo Hall completion project	
Morley Town Centre	Leeds			Leo Hall completion project	
Morpeth	Northumberland	1970	16.0	Historic England GIS file	
Morston	North Norfolk	1975	7.2	Historic England GIS file	
Mortehoe	North Devon	1983	3.3	Historic England GIS file	
Mortlake	Richmond upon Thames	1982	20.2	Historic England GIS file	
Mortlake Green	Richmond upon Thames	1988	4.6	Historic England GIS file	
Morton (Newark and Sherwood)	Newark and Sherwood	2003	13.4	Historic England GIS file	
Morton (North East Derbyshire)	North East Derbyshire	1990	5.7	Historic England GIS file	1
Morton (South Kesteven)	South Kesteven	1977		Leo Hall completion project	
Morville	Shropshire	1994	16.6	Historic England GIS file	
Moseley	Birmingham	1983	95.0	Historic England GIS file	
Moss Hall Crescent	Barnet	1974	1.4	Historic England GIS file	
Moss Lane	Harrow			Leo Hall completion project	
Moss Valley	North East Derbyshire	1990	1,640.4	Historic England GIS file	
Mossley Hill	Liverpool			Leo Hall completion project	
Motcombe	North Dorset	1995		Leo Hall completion project	
Mottisfont	Test Valley	1987	17.3	Historic England GIS file	
Mottistone	Isle of Wight	2009		Leo Hall completion project	
Mottram in Longdendale	Tameside	1972		Leo Hall completion project	
Moulton (Daventry)	Daventry	1979	27.2	Historic England GIS file	
Moulton (Forest Heath)	Forest Heath	1982	27.7	Historic England GIS file	
Moulton (Richmondshire)	Richmondshire	1995	7.0	Historic England GIS file	
Moulton (South Holland)	South Holland	1970	23.4	Historic England GIS file	
Mount Hermon, Woking	Woking	1992	9.9	Historic England GIS file	
Mount Hospital, Canterbury	Canterbury	1990	1.2	Historic England GIS file	
Mount Park	Ealing	1991	33.1	Historic England GIS file	
Mount Park Estate	Harrow			Leo Hall completion project	

Mount Pleasant	Bury	1974	4.8	Historic England GIS file
Mount Pleasant (Liverpool)	Liverpool			Leo Hall completion project
Mount Pleasant Road	Uttlesford	1968	9.7	Historic England GIS file
Mount Stewart	Brent			Leo Hall completion project
Mount Street and Vivary Park, Taunton	Taunton Deane	1975	9.7	Historic England GIS file
Mountsorrel	Charnwood			Leo Hall completion project
Mountwood	Wirral	2005	37.7	Historic England GIS file
Mousehole	Cornwall	1970	21.7	Historic England GIS file
Mr Straw's	Bassetlaw			Leo Hall completion project
Much Hadham	East Hertfordshire	1981	163.9	Historic England GIS file
Much Marcle	County of Herefordshire	1976	99.1	Historic England GIS file
Much Wenlock	Shropshire	1970	36.1	Historic England GIS file
Muchelney	South Somerset	1979	17.9	Historic England GIS file
Mucklestone	Newcastle-under-Lyme	1977	8.8	Historic England GIS file
Mudeford Quay	Christchurch	1969	36.7	Historic England GIS file
Muggington	Amber Valley	1991	9.6	Historic England GIS file
Muggleswick	County Durham	1994	16.5	Historic England GIS file
Muirhead Avenue	Liverpool			Leo Hall completion project
Muker	Yorkshire Dales National Park Authority	2002	2.0	Historic England GIS file
Mulbarton	South Norfolk	1977	34.8	Historic England GIS file
Mundesley	North Norfolk	1974	26.3	Historic England GIS file
Mundford	Breckland	1975		Leo Hall completion project
Munslow	Shropshire	1993	6.0	Historic England GIS file
Munstead, Godalming	Waverley	1983	26.3	Historic England GIS file
Murchington	Dartmoor National Park Authority	1975	2.7	Historic England GIS file
Murdoch Road	Wokingham			Leo Hall completion project
Mursley	Aylesbury Vale	1991	9.2	Historic England GIS file
Murton	York	2005	6.2	Historic England GIS file
Musbury	East Devon			Leo Hall completion project
Muscliffe Lane	Bournemouth	1992	33.4	Historic England GIS file
Mushroom Green	Dudley			Leo Hall completion project
Muster Green, Haywards Heath	Mid Sussex	1979	6.8	Historic England GIS file

Muston	Scarborough	1976	12.9	Historic England GIS file	
Muswell Hill	Haringey	1974		Leo Hall completion project	
Mylor Bridge	Cornwall	1990	4.6	Historic England GIS file	
Myrdle Street	Tower Hamlets	1996	8.2	Historic England GIS file	
Mystole Park, Chartham	Canterbury	1996	120.9	Historic England GIS file	
Mytholmroyd	Calderdale	2001	17.9	Historic England GIS file	
Nackington, Lower Hardres	Canterbury	1995	11.0	Historic England GIS file	
Nafferton	East Riding of Yorkshire	1981	38.0	Historic England GIS file	
Nailsea Kingshill	North Somerset	1981	5.4	Historic England GIS file	
Nailstone	Hinckley and Bosworth	2015	6.7	Historic England GIS file	
Nailsworth	Stroud	1989	14.8	Historic England GIS file	
Nancherrow and Tregeseal	Cornwall	1995	12.1	Historic England GIS file	
Nantwich	Cheshire East (UA)	1969		Leo Hall completion project	
Napsbury	St. Albans	1996	49.5	Historic England GIS file	
Narborough	Blaby		15.8	Historic England GIS file	
Narborough (Breckland)	Breckland	1985		Leo Hall completion project	
Narrow Street, Wapping	Tower Hamlets	1975	21.3	Historic England GIS file	
Nascot	Watford	2001	21.9	Historic England GIS file	
Nash (Aylesbury Vale)	Aylesbury Vale	1991	6.9	Historic England GIS file	
Nash (Bromley)	Bromley	1989	1.6	Historic England GIS file	
Nassington	East Northamptonshire	1994	5.3	Historic England GIS file	
Naughton	Babergh		9.7	Historic England GIS file	
Naul's Mill	Coventry	2003	26.0	Historic England GIS file	1
Naunton	Cotswold	1973	32.4	Historic England GIS file	
Naunton Beauchamp	Wychavon	1975	5.9	Historic England GIS file	
Naval Row	Tower Hamlets	1987	1.0	Historic England GIS file	
Navenby	North Kesteven	1975	27.3	Historic England GIS file	
Nayland	Babergh	1973	62.3	Historic England GIS file	
Nazeing and South Roydon	Epping Forest	1982	520.9	Historic England GIS file	
Near Sawrey	Lake District National Park Authority	1985	8.5	Historic England GIS file	
Neasden Village	Brent			Leo Hall completion project	
Neatishead	Broads Authority	1975	14.1	Historic England GIS file	

Necton	Breckland	1988		Leo Hall completion project
Needham Market	Mid Suffolk	1970	17.7	Historic England GIS file
Neen Sollars	Shropshire	1994	2.3	Historic England GIS file
Neenton	Shropshire	1981	3.2	Historic England GIS file
Nesfield	Harrogate	1994	12.3	Historic England GIS file
Nesham Place, Houghton-le-Spring	Sunderland	1975	5.3	Historic England GIS file
Ness	Cheshire West and Chester (UA)			Leo Hall completion project
Neston	Wiltshire		34.9	Historic England GIS file
Neston	Cheshire West and Chester (UA)			Leo Hall completion project
Nether Alderley	Cheshire East (UA)	1974		Leo Hall completion project
Nether and Over Wallop	Test Valley	1980	83.3	Historic England GIS file
Nether Burrow	Lancaster			Leo Hall completion project
Nether Compton	West Dorset			Leo Hall completion project
Nether Edge	Sheffield			Leo Hall completion project
Nether Heyford	South Northamptonshire	1991	8.1	Historic England GIS file
Nether Kellet	Lancaster			Leo Hall completion project
Nether Langwith	Bassetlaw			Leo Hall completion project
Nether Poppleton	York	1993	19.9	Historic England GIS file
Nether Silton (Hambleton)	Hambleton	1991	2.7	Historic England GIS file
Nether Silton (North York Moors National Park Authority)	North York Moors National Park Authority	1991	4.5	Historic England GIS file
Nether Stowey	Sedgemoor	1970	12.8	Historic England GIS file
Nether Westcote	Cotswold	1989	3.5	Historic England GIS file
Nether Winchendon	Aylesbury Vale	1971	9.4	Historic England GIS file
Nether Yeadon	Leeds			Leo Hall completion project
Netheravon	Wiltshire	1981	19.7	Historic England GIS file
Netherbury	West Dorset			Leo Hall completion project
Netherhampton	Wiltshire	1984	12.9	Historic England GIS file
Netherne-on-the-Hill	Reigate and Banstead	2009	6.1	Historic England GIS file
Netherseal	South Derbyshire	1978	16.7	Historic England GIS file
Netherthong	Kirklees	1975	12.2	Historic England GIS file
Netherton	Kirklees	1981	5.2	Historic England GIS file
Netherwitton	Northumberland	1985	17.3	Historic England GIS file

Netley Abbey	Eastleigh	1981	40.9	Historic England GIS file	
Netteswellbury	Harlow			Leo Hall completion project	
Nettlebed	South Oxfordshire	1984	6.0	Historic England GIS file	
Nettleden	Dacorum	1968	9.0	Historic England GIS file	
Nettleham	West Lindsey	1985	18.1	Historic England GIS file	
Netton	Wiltshire		17.5	Historic England GIS file	
Nevern Square	Kensington and Chelsea			Leo Hall completion project	
Nevill Holt	Harborough			Leo Hall completion project	
New Alresford	Winchester			Leo Hall completion project	
New Barns and Broadwater Farm	Tonbridge and Malling	1993	12.4	Historic England GIS file	
New Broad Street	City and County of the City of London	1981	1.3	Historic England GIS file	
New Buckenham	Breckland	1973		Leo Hall completion project	
New Delph	Oldham			Leo Hall completion project	
New Dover Road and St Augustine's Road, Canterbury	Canterbury	1998	16.4	Historic England GIS file	
New Earswick	York	1991	38.8	Historic England GIS file	
New Frodingham, Scunthorpe	North Lincolnshire	1986	5.3	Historic England GIS file	
New Houghton	King's Lynn and West Norfolk	1978	738.9	Historic England GIS file	
New Lenton	City of Nottingham	1976	7.7	Historic England GIS file	1
New Mills	High Peak	1985	39.8	Historic England GIS file	
New Quay	North Tyneside	1990	4.8	Historic England GIS file	
New River	Broxbourne			Leo Hall completion project	
New River Head	Islington			Leo Hall completion project	
New Road, Chatham	Medway	1972	1.9	Historic England GIS file	
New Road, Rochester	Medway	1995	24.2	Historic England GIS file	
New Romney, Cannon Street	Shepway	1971	0.8	Historic England GIS file	
New Romney, High Street	Shepway	1971	11.0	Historic England GIS file	
New Tame	Oldham			Leo Hall completion project	
New Walk	City of Leicester	1969	29.7	Historic England GIS file	
New Walk/Terry Avenue	York	1975	15.0	Historic England GIS file	
Newark	Newark and Sherwood	1968	164.5	Historic England GIS file	1
Newbiggin	County Durham	1987	11.8	Historic England GIS file	
Newbiggin-by-the-Sea	Northumberland	1986	35.5	Historic England GIS file	

Newbold Eyre	Chesterfield			Leo Hall completion project	
Newbold Pacey	Stratford-on-Avon			Leo Hall completion project	
Newbold Verdon	Hinckley and Bosworth	1989	7.1	Historic England GIS file	
Newborough	East Staffordshire	1977	20.4	Historic England GIS file	
Newbottle	South Northamptonshire	1983	7.5	Historic England GIS file	
Newbottle Village	Sunderland	1975	11.5	Historic England GIS file	
Newbrough	Northumberland	1991	16.7	Historic England GIS file	
Newburgh	West Lancashire			Leo Hall completion project	
Newbury Town Centre	West Berkshire	1971		Leo Hall completion project	
Newby Wiske	Hambleton	1986	25.8	Historic England GIS file	
Newcastle Street	Stoke-on-Trent	1992	2.8	Historic England GIS file	1
Newcastle-under-Lyme, Basford	Newcastle-under-Lyme	2006	1.1	Historic England GIS file	
Newcastle-under-Lyme, Stubbs Walks	Newcastle-under-Lyme	1993	11.1	Historic England GIS file	
Newcastle-under-Lyme, The Brampton	Newcastle-under-Lyme	1984	18.8	Historic England GIS file	
Newcastle-under-Lyme, Town Centre	Newcastle-under-Lyme	1973	22.6	Historic England GIS file	
Newchurch	Shepway	1973	3.3	Historic England GIS file	
Newchurch and Spenbrook	Pendle	2000	57.9	Historic England GIS file	
Newdigate	Mole Valley	1974	6.5	Historic England GIS file	
Newenden	Ashford	1996		Leo Hall completion project	
Newenham Crescent	Liverpool			Leo Hall completion project	
Newent	Forest of Dean	1979	22.1	Historic England GIS file	
Newgate Street	City and County of the City of London	1981	1.7	Historic England GIS file	
Newhaven (Church Hill)	Lewes	1989	1.1	Historic England GIS file	
Newhaven (Denton)	Lewes	1992	3.6	Historic England GIS file	
Newick (Church Road)	Lewes	1976	9.5	Historic England GIS file	
Newick (The Green)	Lewes	1976	9.9	Historic England GIS file	
Newington	Shepway	1974	5.5	Historic England GIS file	
Newington Church	Swale	1992	20.3	Historic England GIS file	
Newington Green	Islington			Leo Hall completion project	
Newington Green (North)	Hackney	2004	0.7	Historic England GIS file	
Newington High Street	Swale	1992	3.7	Historic England GIS file	1
Newington Manor	Swale	1992	2.4	Historic England GIS file	

Newland (City of Kingston upon Hull)	City of Kingston upon Hull	2006	14.4	Historic England GIS file	
Newland (Forest of Dean)	Forest of Dean	1979	13.1	Historic England GIS file	
Newland (Malvern Hills)	Malvern Hills			Leo Hall completion project	
Newland (South Lakeland)	South Lakeland	1991	3.9	Historic England GIS file	
Newland Park	City of Kingston upon Hull	1994	23.9	Historic England GIS file	
Newlay	Leeds			Leo Hall completion project	
Newlyn	Cornwall	1970	28.1	Historic England GIS file	
Newmarket	Forest Heath	1988	187.1	Historic England GIS file	1
Newmarket Road	Norwich			Leo Hall completion project	
Newmillerdam	Wakefield			Leo Hall completion project	
Newnham (Basingstoke and Deane)	Basingstoke and Deane	1981	44.4	Historic England GIS file	
Newnham (Daventry)	Daventry	1976	15.7	Historic England GIS file	
Newnham (Forest of Dean)	Forest of Dean	1980	31.8	Historic England GIS file	
Newnham (North Hertfordshire)	North Hertfordshire	1970	10.0	Historic England GIS file	
Newnham Croft	Cambridge	1998	37.8	Historic England GIS file	
Newport (Isle of Wight)	Isle of Wight	1969		Leo Hall completion project	1
Newport (Telford and Wrekin)	Telford and Wrekin	1970	22.4	Historic England GIS file	
Newport (Uttlesford)	Uttlesford	1968	20.1	Historic England GIS file	
Newport and Nettleham Road	Lincoln	1983		Leo Hall completion project	
Newport Pagnell	Milton Keynes	1969	42.9	Historic England GIS file	
Newsham	Richmondshire	1982	3.5	Historic England GIS file	
Newsham Park	Liverpool			Leo Hall completion project	
Newton (Bolsover)	Bolsover	2002	3.7	Historic England GIS file	
Newton (Doncaster)	Doncaster	1992	14.2	Historic England GIS file	
Newton (Kettering)	Kettering	1990	3.1	Historic England GIS file	
Newton (North Kesteven)	North Kesteven	1986	13.3	Historic England GIS file	
Newton (Northumberland)	Northumberland	1991	3.5	Historic England GIS file	
Newton (Ribble Valley)	Ribble Valley	1974	15.2	Historic England GIS file	
Newton (Shropshire)	Shropshire	1988	7.5	Historic England GIS file	
Newton Abbot, Wolborough Street	Teignbridge	2010	3.8	Historic England GIS file	
Newton Blossomville	Milton Keynes	1970	9.5	Historic England GIS file	
Newton Ferrers	South Hams			Leo Hall completion project	

Newton Kyme	Selby	1985	8.9	Historic England GIS file
Newton Longville	Aylesbury Vale	1991	3.8	Historic England GIS file
Newton on the Moor	Northumberland	1985	3.1	Historic England GIS file
Newton Regis	North Warwickshire	1981	6.1	Historic England GIS file
Newton Solney	South Derbyshire	1978	83.4	Historic England GIS file
Newton St Cyres	Mid Devon	1985		Leo Hall completion project
Newton St Loe	Bath and North East Somerset	1990		Leo Hall completion project
Newton Tony	Wiltshire		23.4	Historic England GIS file
Newton-le-Willows	St. Helens	1976	41.6	Historic England GIS file
Newton-on-Ouse	Hambleton	1994	12.8	Historic England GIS file
Newtown	Isle of Wight	1971		Leo Hall completion project
Newtown Linford	Charnwood			Leo Hall completion project
Newtown, Longridge	Ribble Valley	2007	0.9	Historic England GIS file
Nightingale Lane	Wandsworth	1970	22.0	Historic England GIS file
Nightingale Road	Three Rivers			Leo Hall completion project
NK	Sevenoaks			Leo Hall completion project
Noak Bridge	Basildon	2000	23.4	Historic England GIS file
Nocton	North Kesteven	1980	27.5	Historic England GIS file
Noel Park	Haringey	1982		Leo Hall completion project
Nonington - Church Street	Dover			Leo Hall completion project
Nonington - Easole Street	Dover			Leo Hall completion project
Norbury (Derbyshire Dales)	Derbyshire Dales	1970	4.3	Historic England GIS file
Norbury (Shropshire)	Shropshire	1994	12.6	Historic England GIS file
Norbury LCC Estate	Croydon	2008	10.9	Historic England GIS file
Nordelph	King's Lynn and West Norfolk	1978	8.8	Historic England GIS file
Norfolk Road	Sheffield			Leo Hall completion project
Norfolk Road, Warwick Road and Surrey Road	Thanet	2016		Leo Hall completion project
Norham	Northumberland	1984	67.7	Historic England GIS file
Norland	Kensington and Chelsea			Leo Hall completion project
Normanby	North Lincolnshire	1985	16.6	Historic England GIS file
Normansfield	Richmond upon Thames	1991	14.8	Historic England GIS file
Normanton	Melton			Leo Hall completion project

Normanton	Wakefield			Leo Hall completion project
Normanton-on-the-Wolds	Rushcliffe	1990	28.6	Historic England GIS file
North Anston	Rotherham	1976	13.9	Historic England GIS file
North Aston	Cherwell	1988	18.7	Historic England GIS file
North Bersted	Arun	1975	6.5	Historic England GIS file
North Bovey	Dartmoor National Park Authority	1973	4.2	Historic England GIS file
North Brentor	Dartmoor National Park Authority	1993	7.3	Historic England GIS file
North Cadbury	South Somerset	1978	34.5	Historic England GIS file
North Cave	East Riding of Yorkshire	1974	41.5	Historic England GIS file
North Cerney	Cotswold	1990	7.1	Historic England GIS file
North Cheriton	South Somerset	1976	10.8	Historic England GIS file
North Coker	South Somerset	1978	12.1	Historic England GIS file
North Crawley	Milton Keynes	1970	8.1	Historic England GIS file
North Cray Village, North Cray	Bexley	1992	6.8	Historic England GIS file
North Creake	King's Lynn and West Norfolk	1990	29.6	Historic England GIS file
North Curry	Taunton Deane	1970	15.5	Historic England GIS file
North Dalton	East Riding of Yorkshire	1977	28.1	Historic England GIS file
North Deighton	Harrogate	1994	10.2	Historic England GIS file
North Elmham	Breckland	1988		Leo Hall completion project
North Ferriby	East Riding of Yorkshire	1982	21.9	Historic England GIS file
North Ferriby Parkfield	East Riding of Yorkshire	2007	18.7	Historic England GIS file
North Fleet	Hart			Leo Hall completion project
North Frith, Hadlow	Tonbridge and Malling	1993	34.2	Historic England GIS file
North Frodingham	East Riding of Yorkshire	2011	4.9	Historic England GIS file
North Hinksey	Vale of White Horse	1969	8.2	Historic England GIS file
North Kilburn	Brent			Leo Hall completion project
North Kilworth	Harborough			Leo Hall completion project
North Laine	The City of Brighton and Hove	1977	16.7	Historic England GIS file
North Lancing	Adur			Leo Hall completion project
North Littleton	Wychavon	1975	10.5	Historic England GIS file
North Lopham	Breckland	1976		Leo Hall completion project
North Lowestoft	Waveney	1973	32.2	Historic England GIS file

North Luffenham	Rutland	1981	15.6	Historic England GIS file	
North Marden	South Downs National Park Authority	1974	2.7	Historic England GIS file	
North Marston	Aylesbury Vale	1972	6.1	Historic England GIS file	
North Memorial Homes and Framework Knitters Cottages	Oadby and Wigston			Leo Hall completion project	
North Meols	Sefton	1988	56.4	Historic England GIS file	1
North Molton	North Devon	1973	8.4	Historic England GIS file	
North Moreton	South Oxfordshire	1970	17.9	Historic England GIS file	
North Newbald	East Riding of Yorkshire	1974	15.7	Historic England GIS file	
North Newington	Cherwell	1989	18.5	Historic England GIS file	
North Ockendon	Havering	1990	33.7	Historic England GIS file	
North Oxford Victorian Suburb	Oxford	1968	137.1	Historic England GIS file	
North Park and Kingsway, Chalfont St Peter	Chiltern	1992	10.5	Historic England GIS file	
North Park Road	Bradford	1975	55.7	Historic England GIS file	1
North Park Road, Kirkby	Knowsley			Leo Hall completion project	
North Perrott	South Somerset	1978	55.8	Historic England GIS file	
North Rauceby	North Kesteven	1975	4.4	Historic England GIS file	
North Scale	Barrow-in-Furness			Leo Hall completion project	
North Scarle	North Kesteven	1991	3.2	Historic England GIS file	
North Stoke (Bath and North East Somerset)	Bath and North East Somerset	1982		Leo Hall completion project	
North Stoke (South Downs National Park Authority)	South Downs National Park Authority	1973	4.6	Historic England GIS file	
North Stoke (South Oxfordshire)	South Oxfordshire	1984	22.0	Historic England GIS file	
North Stonehouse	City of Plymouth	1977		Leo Hall completion project	
North Sunderland	Northumberland	2005	8.7	Historic England GIS file	
North Tawton	West Devon	1973	14.5	Historic England GIS file	
North Thoresby	East Lindsey	1991	4.7	Historic England GIS file	
North Tottenham	Haringey	1972		Leo Hall completion project	1
North Vickerstown	Barrow-in-Furness			Leo Hall completion project	
North Walsham	North Norfolk	1972	14.2	Historic England GIS file	
North Waltham	Basingstoke and Deane	1981	26.4	Historic England GIS file	
North Wingfield	North East Derbyshire	1987	3.3	Historic England GIS file	
North Wraxall	Wiltshire		15.5	Historic England GIS file	
North Warnborough	Hart			Leo Hall completion project	

Northallerton	Hambleton	1987	36.5	Historic England GIS file	
Northam	Torridge	1984	8.4	Historic England GIS file	1
Northampton (Wychavon)	Wychavon	1975	14.5	Historic England GIS file	
Northampton Square	Islington			Leo Hall completion project	
Northaw Village	Welwyn Hatfield	1983	8.8	Historic England GIS file	
Northborough	City of Peterborough	1976	17.4	Historic England GIS file	
Northbourne	Dover			Leo Hall completion project	
Northbridge, Chiddingfold	Waverley	1983	4.6	Historic England GIS file	
Northchapel	South Downs National Park Authority	1984	10.8	Historic England GIS file	
Northchurch	Dacorum	1969	5.4	Historic England GIS file	
Northdown	Thanet	1985		Leo Hall completion project	
Northdown Road	Thanet	2016		Leo Hall completion project	
Northend, Turville	Wycombe	1989	6.8	Historic England GIS file	
Northenden	Manchester	1981	8.1	Historic England GIS file	
Northfield Old Village	Birmingham	1969	4.1	Historic England GIS file	
Northfields	Kirklees	1978	32.4	Historic England GIS file	
Northgate	Blackburn with Darwen	1994	9.7	Historic England GIS file	1
Northgate, Darlington	Darlington	1974	21.8	Historic England GIS file	
Northiam	Rother			Leo Hall completion project	
Northill	Central Bedfordshire			Leo Hall completion project	
Northleach	Cotswold	1977	16.8	Historic England GIS file	
Northlew	West Devon	1993	4.4	Historic England GIS file	
Northmoor	West Oxfordshire	1992	58.2	Historic England GIS file	
Northolt Village Green	Ealing	1969	12.7	Historic England GIS file	
Northowram Village	Calderdale	2011	17.1	Historic England GIS file	
Northrepps	North Norfolk	1974	8.3	Historic England GIS file	
Northumberland Gardens	Newcastle upon Tyne			Leo Hall completion project	
Northumberland Road	Sheffield			Leo Hall completion project	
Northumberland Square	North Tyneside	1975	6.5	Historic England GIS file	
Northwich	Cheshire West and Chester (UA)			Leo Hall completion project	1
Northwick Circle	Brent			Leo Hall completion project	
Northwold	King's Lynn and West Norfolk	1974	35.3	Historic England GIS file	

Northwold and Cazenove	Hackney	2010	54.4	Historic England GIS file	
Norton (Arun)	Arun	1998	5.6	Historic England GIS file	
Norton (Bassetlaw)	Bassetlaw			Leo Hall completion project	
Norton (North Hertfordshire)	North Hertfordshire	1969	11.6	Historic England GIS file	
Norton (Shropshire)	Shropshire	1981	19.2	Historic England GIS file	
Norton (Stockton-on-Tees)	Stockton-on-Tees	1969	22.0	Historic England GIS file	
Norton and Lenchwick	Wychavon	1975	9.7	Historic England GIS file	
Norton Green	Isle of Wight	1996		Leo Hall completion project	
Norton in Hales	Shropshire	2007	8.9	Historic England GIS file	
Norton Lindsey	Warwick	1969	6.4	Historic England GIS file	
Norton St Philip	Mendip	1969	17.7	Historic England GIS file	
Norton sub Hamdon	South Somerset	1978	16.7	Historic England GIS file	
Norton-on-Derwent	Ryedale		11.2	Historic England GIS file	
Norwell	Newark and Sherwood	1972	22.0	Historic England GIS file	
Norwich City Centre	Norwich			Leo Hall completion project	
Norwich Road and Anglesea Road	Ipswich	1977	12.6	Historic England GIS file	
Norwood Green	Ealing	1969	31.9	Historic England GIS file	1
Norwood Grove	Croydon	2008	31.0	Historic England GIS file	
Noss Mayo	South Hams			Leo Hall completion project	
Notgrove	Cotswold	1989	16.9	Historic England GIS file	
Nottingham Road (City of Derby)	City of Derby	1993	1.7	Historic England GIS file	
Nottingham Road (Mansfield)	Mansfield	1994	6.3	Historic England GIS file	
Nottington, Wey Valley	Weymouth and Portland			Leo Hall completion project	
Nun Monkton	Harrogate	1979	34.7	Historic England GIS file	
Nuneaton Town Centre	Nuneaton and Bedworth	1980	24.2	Historic England GIS file	
Nuneham Courtenay	South Oxfordshire	1984	428.6	Historic England GIS file	
Nunhead Cemetery SE15	Southwark	1986	21.5	Historic England GIS file	1
Nunhead Green SE15	Southwark	2007	15.0	Historic England GIS file	
Nunnery Fields, Canterbury	Canterbury	1998	16.7	Historic England GIS file	
Nunney	Mendip	1973	14.7	Historic England GIS file	
Nunnington	Ryedale	1979	19.2	Historic England GIS file	
Nunthorpe and Poole	Middlesbrough	1975	92.9	Historic England GIS file	

Nutbourne	Horsham	1973	6.4	Historic England GIS file	
Nuthall	Broxtowe	1977	29.0	Historic England GIS file	1
Nuthurst	Horsham	1977	4.4	Historic England GIS file	
Nympsfield	Stroud	1978	13.8	Historic England GIS file	
Nynehead	Taunton Deane	1993	7.4	Historic England GIS file	
Oadby Court	Oadby and Wigston			Leo Hall completion project	
Oadby Hill Top and Meadowcourt	Oadby and Wigston			Leo Hall completion project	
Oak Hill	Kingston upon Thames	1988	16.3	Historic England GIS file	
Oak Road, Slade Green	Bexley	1992	1.8	Historic England GIS file	
Oak street, Coseley	Dudley			Leo Hall completion project	
Oakamoor	Staffordshire Moorlands	2016	62.6	Historic England GIS file	
Oakford	Mid Devon	1989		Leo Hall completion project	
Oakfordbridge	Mid Devon	1990		Leo Hall completion project	
Oakham	Rutland	1971	61.2	Historic England GIS file	
Oakhill	Mendip	1991	58.7	Historic England GIS file	
Oakington	South Cambridgeshire			Leo Hall completion project	
Oaklands Estate	Lambeth	1999	1.5	Historic England GIS file	
Oakley	South Oxfordshire	1984	1.2	Historic England GIS file	
Oakley Lane	Poole	1987	3.3	Historic England GIS file	
Oakmount Triangle	City of Southampton	2005	9.9	Historic England GIS file	
Oaksey	Wiltshire	1975	19.5	Historic England GIS file	
Oakwood Hill	Mole Valley	1974	6.7	Historic England GIS file	
Oakworth	Bradford	1981	31.7	Historic England GIS file	
Oare	Wiltshire	1974	29.1	Historic England GIS file	
Oasby	South Kesteven	1982		Leo Hall completion project	
Oborne	West Dorset			Leo Hall completion project	
Ockbrook Moravian Settlement	Erewash	1978	14.7	Historic England GIS file	
Ockbrook Village	Erewash	1978	6.8	Historic England GIS file	
Ockford Road, Godalming	Waverley	1974	3.7	Historic England GIS file	
Ockham	Guildford	1981	35.2	Historic England GIS file	
Ockham Mill	Guildford	1993	11.9	Historic England GIS file	
Ockley	Mole Valley	1974	31.7	Historic England GIS file	

Ocle Pychard	County of Herefordshire	1993	4.4	Historic England GIS file	
Odcombe	South Somerset	1983	15.9	Historic England GIS file	
Oddington	Cotswold	1989	43.5	Historic England GIS file	
Odell	Bedford	1970	10.8	Historic England GIS file	
Odiham	Hart			Leo Hall completion project	
Offchurch	Warwick	1976	32.5	Historic England GIS file	
Offenham	Wychavon	1969	8.3	Historic England GIS file	
Offham	Tonbridge and Malling	1971	9.0	Historic England GIS file	
Offham Church	Tonbridge and Malling	1993	9.0	Historic England GIS file	
Offley Brook	Stafford	1993	6.9	Historic England GIS file	
Offord Cluny	Huntingdonshire	1980	15.8	Historic England GIS file	
Ogbourne St Andrew	Wiltshire	1975	5.0	Historic England GIS file	
Ogbourne St George	Wiltshire	1990	6.7	Historic England GIS file	
Ogden	Rochdale	1974	2.7	Historic England GIS file	
Ogden Close	Liverpool			Leo Hall completion project	
Okeford Fitzpaine	North Dorset	1974		Leo Hall completion project	
Okehampton	West Devon	1990	50.9	Historic England GIS file	
Old Avenue, West Byfleet	Woking	1992	8.8	Historic England GIS file	
Old Barge House Alley SE1	Southwark	1983	1.9	Historic England GIS file	
Old Basing	Basingstoke and Deane	1973	109.0	Historic England GIS file	
Old Bedhampton	Havant	1994		Leo Hall completion project	
Old Bethnal Green Road	Tower Hamlets	2008	4.3	Historic England GIS file	
Old Bexley, Bexley	Bexley	1971	21.0	Historic England GIS file	
Old Blackwell	Bolsover	1978	17.1	Historic England GIS file	
Old Bolingbroke	East Lindsey	1970	33.8	Historic England GIS file	1
Old Bradwell	Milton Keynes	1978	6.1	Historic England GIS file	
Old Brampton	North East Derbyshire	1979	8.2	Historic England GIS file	
Old Brickett Wood	St. Albans	1983	5.5	Historic England GIS file	
Old Broadway, Withington	Manchester	1991	3.0	Historic England GIS file	
Old Brownsover	Rugby			Leo Hall completion project	
Old Buckenham	Breckland	1973		Leo Hall completion project	
Old Bursledon	Eastleigh	1983	170.2	Historic England GIS file	

Old Byland	North York Moors National Park Authority	1983	9.7	Historic England GIS file
Old Cantley	Doncaster	2004	4.8	Historic England GIS file
Old Cassop	County Durham	1981	46.3	Historic England GIS file
Old Catton	Broadland	1983	52.1	Historic England GIS file
Old Chiswick	Hounslow	1969	22.5	Historic England GIS file
Old Christchurch Road	Bournemouth	1993	12.6	Historic England GIS file
Old Church Lane	Harrow			Leo Hall completion project
Old Church Lane, Farnham	Waverley		7.2	Historic England GIS file
Old Clee	North East Lincolnshire	1972	13.4	Historic England GIS file
Old Cleeve	West Somerset		6.8	Historic England GIS file
Old Costessey	South Norfolk	1980	19.5	Historic England GIS file
Old Crosby, Scunthorpe	North Lincolnshire	1976	2.0	Historic England GIS file
Old Dalby	Melton			Leo Hall completion project
Old Deer Park	Richmond upon Thames	1990	153.5	Historic England GIS file
Old Derry Hill	Wiltshire	1986	6.3	Historic England GIS file
Old Devonshire Road	Wandsworth	1995	2.7	Historic England GIS file
Old Dover Road, Oaten Hill and St Lawrence, Canterbury	Canterbury	1998	24.7	Historic England GIS file
Old Edlington	Doncaster	1990	9.1	Historic England GIS file
Old Forge Way, Sidcup	Bexley	1988	1.1	Historic England GIS file
Old Gateford - Worksop	Bassetlaw			Leo Hall completion project
Old Glossop	High Peak	1970	22.3	Historic England GIS file
Old Hall Lane, Kirkby	Knowsley			Leo Hall completion project
Old Hall Street	City of Wolverhampton			Leo Hall completion project
Old Harlow Conservation Area	Harlow			Leo Hall completion project
Old Hatfield	Welwyn Hatfield	1968	11.5	Historic England GIS file
Old Headington	Oxford	1971	52.0	Historic England GIS file
Old Heathfield	Wealden	1979	5.9	Historic England GIS file
Old Hove	The City of Brighton and Hove	1997	13.9	Historic England GIS file
Old Humberstone	City of Leicester	1974	22.7	Historic England GIS file
Old Hunstanton	King's Lynn and West Norfolk	1977	26.0	Historic England GIS file
Old Knebworth	North Hertfordshire	1969	53.1	Historic England GIS file
Old Lakenham	South Norfolk		0.4	Historic England GIS file

Old Lakenham (Norwich)	Norwich			Leo Hall completion project	
Old Lenton	City of Nottingham	1978	3.9	Historic England GIS file	
Old Malden	Kingston upon Thames	1971	12.6	Historic England GIS file	
Old Market	City of Bristol			Leo Hall completion project	
Old Market Place	Trafford	1973	16.3	Historic England GIS file	
Old Market Square	City of Nottingham	1969	22.2	Historic England GIS file	1
Old Matlock	Derbyshire Dales	1980	19.0	Historic England GIS file	
Old Milton Green	New Forest	1993	4.6	Historic England GIS file	
Old Oak & Wormholt	Hammersmith and Fulham			Leo Hall completion project	
Old Oak Lane	Ealing	1990	3.4	Historic England GIS file	
Old Paignton	Torbay	1976	32.4	Historic England GIS file	
Old Pelsall	Walsall	1986	4.0	Historic England GIS file	
Old Portsmouth	City of Portsmouth	1969	42.4	Historic England GIS file	
Old Romney	Shepway	1973	6.4	Historic England GIS file	
Old Rushall	Walsall	1983	7.0	Historic England GIS file	
Old Sarum Airfield	Wiltshire	2007	72.5	Historic England GIS file	
Old Shoreham	Adur			Leo Hall completion project	
Old Soar and Allen's, Plaxtol	Tonbridge and Malling	1993	7.6	Historic England GIS file	
Old Stratford	South Northamptonshire	2015	3.1	Historic England GIS file	
Old Sunderland	Sunderland	1969	9.8	Historic England GIS file	1
Old Sunderland, Riverside	Sunderland		15.1	Historic England GIS file	1
Old Town (City of Kingston upon Hull)	City of Kingston upon Hull	1973	54.2	Historic England GIS file	
Old Town (Eastbourne)	Eastbourne	1969	15.7	Historic England GIS file	
Old Town (The City of Brighton and Hove)	The City of Brighton and Hove	1973	18.9	Historic England GIS file	1
Old Town High Street	Stevenage	1969	26.9	Historic England GIS file	
Old Town North	City of Southampton	1972	6.1	Historic England GIS file	1
Old Town South	City of Southampton	1972	4.5	Historic England GIS file	
Old Town West	City of Southampton	1972	6.8	Historic England GIS file	
Old Town, Hastings	Hastings	1968	117.3	Historic England GIS file	
Old Uxbridge and Windsor Street	Hillingdon	1970	6.9	Historic England GIS file	
Old Village, Corby	Corby	2007	12.5	Historic England GIS file	
Old Warden and Old Warden Park	Central Bedfordshire			Leo Hall completion project	

Old Whittington	Chesterfield			Leo Hall completion project	
Old Windsor	Windsor and Maidenhead			Leo Hall completion project	
Old Woking	Woking	1975	9.7	Historic England GIS file	
Old Woolston 1	City of Southampton	1974	5.3	Historic England GIS file	
Old Woolston 2	City of Southampton	1974	1.9	Historic England GIS file	
Old Woolston 3	City of Southampton	1974	0.7	Historic England GIS file	
Old Woolston 4	City of Southampton	1974	0.8	Historic England GIS file	
Old Wymering	City of Portsmouth	1971	4.1	Historic England GIS file	
Old Yardley	Birmingham	1969	11.5	Historic England GIS file	
Oldbury (Shropshire)	Shropshire	1981	22.3	Historic England GIS file	
Oldbury (Tonbridge and Malling)	Tonbridge and Malling	1993	20.5	Historic England GIS file	
Oldcotes	Bassetlaw			Leo Hall completion project	
Oldfield	Kirklees	1975	6.9	Historic England GIS file	
Oldham Town Centre	Oldham			Leo Hall completion project	1
Ollerton	Newark and Sherwood	1977	20.1	Historic England GIS file	1
Olney	Milton Keynes	1969	26.1	Historic England GIS file	
Olton	Solihull			Leo Hall completion project	
Olveston	South Gloucestershire	1975	28.7	Historic England GIS file	
Olympia & Avonmore	Hammersmith and Fulham			Leo Hall completion project	
Ombersley	Wychavon	1969	22.0	Historic England GIS file	
Onecote	Peak District National Park Authority	1999	8.3	Historic England GIS file	
Onibury	Shropshire	1994	4.3	Historic England GIS file	
Onslow Village	Guildford	1990	9.6	Historic England GIS file	
Onston	Cheshire West and Chester (UA)			Leo Hall completion project	
Orchard Road	Stevenage	2007	4.7	Historic England GIS file	
Orchards Way, West End	Eastleigh	1999	1.7	Historic England GIS file	
Orcheston	Wiltshire		13.1	Historic England GIS file	
Ore Place	Hastings	2008	3.6	Historic England GIS file	
Orford	Suffolk Coastal	1970	39.6	Historic England GIS file	
Orford Road, Walthamstow	Waltham Forest		15.2	Historic England GIS file	
Orleton	County of Herefordshire	1976	60.9	Historic England GIS file	
Orlingbury	Wellingborough		9.6	Historic England GIS file	

Ormesby Hall (Middlesbrough)	Middlesbrough	1971	0.8	Historic England GIS file
Ormesby Hall (Redcar and Cleveland)	Redcar and Cleveland	1971	147.2	Historic England GIS file
Ormesby St Margaret	Great Yarmouth	1983	27.1	Historic England GIS file
Ormskirk Town Centre	West Lancashire			Leo Hall completion project
Orsett	Thurrock	1975	6.2	Historic England GIS file
Orston	Rushcliffe	1990	33.5	Historic England GIS file
Orton	Eden	2009	27.1	Historic England GIS file
Orton Longueville, Peterborough	City of Peterborough	1970	29.3	Historic England GIS file
Orton on the Hill	Hinckley and Bosworth	1997	11.4	Historic England GIS file
Orton Waterville, Peterborough	City of Peterborough	1970	19.0	Historic England GIS file
Orwell	South Cambridgeshire			Leo Hall completion project
Osbaldwick	York	1978	9.9	Historic England GIS file
Osbaston	Hinckley and Bosworth	1992	18.4	Historic England GIS file
Osborn Road, Fareham	Fareham	1979	4.7	Historic England GIS file
Osbournby	North Kesteven	1975	12.2	Historic England GIS file
Osmaston	Derbyshire Dales	1972	16.7	Historic England GIS file
Osmington	West Dorset			Leo Hall completion project
Osmotherley	North York Moors National Park Authority	1977	10.9	Historic England GIS file
Osney Town	Oxford	1976	14.9	Historic England GIS file
Ospringe	Swale	1982	22.1	Historic England GIS file
Ossett	Wakefield			Leo Hall completion project
Osterley Park and surrounding area	Hounslow	1988	181.5	Historic England GIS file
Oswaldkirk	North York Moors National Park Authority	1984	19.1	Historic England GIS file
Oswestry	Shropshire	1985	42.0	Historic England GIS file
Otford	Sevenoaks			Leo Hall completion project
Otham	Maidstone			Leo Hall completion project
Otley	Leeds			Leo Hall completion project
Otterton	East Devon			Leo Hall completion project
Ottery St Mary	East Devon			Leo Hall completion project
Ottringham	East Riding of Yorkshire	1991	4.2	Historic England GIS file
Oulston	Hambleton	1997	7.4	Historic England GIS file
Oulton	Leeds			Leo Hall completion project

Oulton Broad	Broads Authority	1981	67.8	Historic England GIS file
Oundle	East Northamptonshire	1970	36.7	Historic England GIS file
Out Elmstead	Canterbury	1991	13.9	Historic England GIS file
Outer Loudwater	Three Rivers			Leo Hall completion project
Outwood	Tandridge	1990	34.3	Historic England GIS file
Over	South Cambridgeshire			Leo Hall completion project
Over Haddon	Peak District National Park Authority	1997	22.5	Historic England GIS file
Over Kellet	Lancaster			Leo Hall completion project
Over Norton	West Oxfordshire	1992	6.4	Historic England GIS file
Overbury	Wychavon	1972	15.8	Historic England GIS file
Overcliffe, Gravesend	Gravesham	1990	5.5	Historic England GIS file
Overstrand	North Norfolk	1978	87.8	Historic England GIS file
Overthorpe	South Northamptonshire	1978	4.9	Historic England GIS file
Overton	Basingstoke and Deane	1971	88.5	Historic England GIS file
Overton (Lancaster)	Lancaster			Leo Hall completion project
Overy	South Oxfordshire	1973	21.7	Historic England GIS file
Oving (Aylesbury Vale)	Aylesbury Vale	1972	15.3	Historic England GIS file
Oving (Chichester)	Chichester	1981	7.1	Historic England GIS file
Ovingdean	The City of Brighton and Hove	1970	19.7	Historic England GIS file
Ovingham	Northumberland	1972	20.8	Historic England GIS file
Ovington (Northumberland)	Northumberland	1991	7.4	Historic England GIS file
Ovington (Winchester)	Winchester			Leo Hall completion project
Owen's Southsea	City of Portsmouth	1969	34.8	Historic England GIS file
Owermoigne	West Dorset			Leo Hall completion project
Owlswick	Wycombe		1.6	Historic England GIS file
Owston	Doncaster	1978	42.5	Historic England GIS file
Owston (Harborough)	Harborough			Leo Hall completion project
Oxborough	Breckland	1993		Leo Hall completion project
Oxen Hoath and Hamptons	Tonbridge and Malling	1993	69.3	Historic England GIS file
Oxenhope Lower Town	Bradford	1980	10.4	Historic England GIS file
Oxenhope Station Road	Bradford	2000	12.3	Historic England GIS file
Oxenhope Upper Town	Bradford	1980	9.7	Historic England GIS file

Oxenwood	Wiltshire	1975	5.5	Historic England GIS file
Oxford Canal	Cherwell	2012	97.8	Historic England GIS file
Oxford Gardens	Kensington and Chelsea			Leo Hall completion project
Oxford Road	Wandsworth	1989	13.2	Historic England GIS file
Oxford Street	City of Southampton	1972	8.6	Historic England GIS file
Oxhey	Watford	2013	14.6	Historic England GIS file
Oxhey Hall	Three Rivers			Leo Hall completion project
Oxhill	Stratford-on-Avon			Leo Hall completion project
Oxted	Tandridge	1973	5.0	Historic England GIS file
Oxton	Newark and Sherwood	1992	65.2	Historic England GIS file
Oxton Village	Wirral	1979	45.3	Historic England GIS file
Ozleworth	Cotswold	1990	6.6	Historic England GIS file
Packington	North West Leicestershire	1992	12.1	Historic England GIS file
Padbury	Aylesbury Vale	1969	23.3	Historic England GIS file
Paddington Cemetery	Brent			Leo Hall completion project
Paddington Green	City of Westminster	1968	6.2	Historic England GIS file
Paddlesworth, Snodland	Tonbridge and Malling	1993	1.7	Historic England GIS file
Padfield	High Peak	1994	12.1	Historic England GIS file
Padiham	Burnley			Leo Hall completion project
Padstow	Cornwall	1974	22.6	Historic England GIS file
Page Street	City of Westminster	2010	3.2	Historic England GIS file
Page's Walk SE1	Southwark	1985	0.7	Historic England GIS file
Paglesham Churchend	Rochford	1973		Leo Hall completion project
Paglesham East End	Rochford	1986		Leo Hall completion project
Painswick	Stroud	1977	25.2	Historic England GIS file
Painter's Forstal	Swale	1992	2.6	Historic England GIS file
Pakenham	St. Edmundsbury	1987	15.5	Historic England GIS file
Palatine (Square)	Burnley			Leo Hall completion project
Palgrave	Mid Suffolk	1975	10.9	Historic England GIS file
Palmyra Square	Warrington	1974	6.3	Historic England GIS file
Palterton	Bolsover	1979	8.7	Historic England GIS file
Pamphill	East Dorset		362.5	Historic England GIS file

Pampisford	South Cambridgeshire			Leo Hall completion project	
Pangbourne	West Berkshire	1971		Leo Hall completion project	
Pannal	Harrogate	1993	6.9	Historic England GIS file	
Pant Glas and Brogyntyn Park	Shropshire	2010	307.5	Historic England GIS file	
Papcastle	Allerdale	1983	24.1	Historic England GIS file	
Papplewick	Gedling	1973	17.3	Historic England GIS file	
Papworth Everard	South Cambridgeshire			Leo Hall completion project	1
Papworth St. Agnes	South Cambridgeshire			Leo Hall completion project	
Parish Church	Croydon	1971	4.6	Historic England GIS file	
Park (City of Wolverhampton)	City of Wolverhampton			Leo Hall completion project	
Park (Hartlepool)	Hartlepool	1979	47.4	Historic England GIS file	1
Park (Ipswich)	Ipswich	1985	77.9	Historic England GIS file	
Park Close	Eastbourne	1991	1.3	Historic England GIS file	
Park Cottages, Shaw	Oldham			Leo Hall completion project	
Park Crescent	Worthing			Leo Hall completion project	
Park Green Macclesfield	Cheshire East (UA)	1969		Leo Hall completion project	
Park Hall Road	Lambeth	1976	0.9	Historic England GIS file	
Park Hill	Sutton			Leo Hall completion project	
Park Lane Macclesfield	Cheshire East (UA)	1993		Leo Hall completion project	
Park Langley, Beckenham	Bromley	1989	32.3	Historic England GIS file	
Park Prewett	Basingstoke and Deane	1998	17.8	Historic England GIS file	
Park Road	Kingston upon Thames	1989	5.6	Historic England GIS file	
Park Road (Teddington)	Richmond upon Thames	1974	9.6	Historic England GIS file	
Park Road and Mint Road, Banstead	Reigate and Banstead	1973	9.9	Historic England GIS file	
Park Road, Golborne	Wigan	1989	3.1	Historic England GIS file	
Park Street and Brandon Hill	City of Bristol			Leo Hall completion project	
Park Street and Frogmore	St. Albans	1994	19.5	Historic England GIS file	
Park Street and Wellington Road, Taunton	Taunton Deane	1975	4.2	Historic England GIS file	
Park Terrace	Stoke-on-Trent	1988	2.4	Historic England GIS file	
Parkfields	Wandsworth	1989	2.6	Historic England GIS file	
Parkgate	Cheshire West and Chester (UA)			Leo Hall completion project	
Parkhead Locks, Dudley	Dudley			Leo Hall completion project	

Parkhill	Camden	1973	19.0	Historic England GIS file	
Parkhurst, Bexley	Bexley	1988	9.5	Historic England GIS file	
Parkleys Estate	Richmond upon Thames	2003	6.5	Historic England GIS file	
Parktown Estate	Wandsworth	1984	18.4	Historic England GIS file	
Parracombe	Exmoor National Park Authority	1996	27.3	Historic England GIS file	
Parson Drove	Fenland	1976	8.8	Historic England GIS file	
Parsonage Gardens	Manchester	1985	5.0	Historic England GIS file	
Parsons Green	Hammersmith and Fulham			Leo Hall completion project	
Parwich	Peak District National Park Authority	1986	32.8	Historic England GIS file	
Passenham	South Northamptonshire	1985	27.2	Historic England GIS file	
Patcham	The City of Brighton and Hove	1970	16.2	Historic England GIS file	
Patchetts Green and Delrow	Hertsmere			Leo Hall completion project	
Patching	South Downs National Park Authority	1998	7.5	Historic England GIS file	
Pateley Bridge	Harrogate	1970	17.1	Historic England GIS file	
Path Head	Gateshead			Leo Hall completion project	
Patmore Heath	East Hertfordshire	1990	19.9	Historic England GIS file	
Patrick Brompton	Richmondshire	1995	5.4	Historic England GIS file	
Patrington	East Riding of Yorkshire	1974	27.4	Historic England GIS file	
Patrixbourne	Canterbury	1994	15.1	Historic England GIS file	
Pattingham	South Staffordshire	1977	14.8	Historic England GIS file	
Paul Churchtown	Cornwall	1990	4.5	Historic England GIS file	
Paull	East Riding of Yorkshire	1991	14.7	Historic England GIS file	
Paulton (incl. Paulton Basin)	Bath and North East Somerset	2003		Leo Hall completion project	1
Pavenham	Bedford	1971	14.9	Historic England GIS file	
Paxford	Cotswold	1981	14.8	Historic England GIS file	
Peabody Avenue	City of Westminster	2000	1.6	Historic England GIS file	
Peabody Cottages	Haringey	1991		Leo Hall completion project	
Peabody Estate, Rosendale Road	Lambeth	1999	4.2	Historic England GIS file	
Peabody Estates, South Westminster	City of Westminster	2008	2.3	Historic England GIS file	
Peak Forest and Old Dam	Peak District National Park Authority	1998	41.5	Historic England GIS file	
Peak Forest Canal	Stockport	2000	35.1	Historic England GIS file	
Peakirk	City of Peterborough	1979	14.1	Historic England GIS file	

Peasemore	West Berkshire	2010		Leo Hall completion project
Peasenhall and Sibton	Suffolk Coastal	1972	25.5	Historic England GIS file
Peaslake	Guildford	1990	7.5	Historic England GIS file
Peatling Parva	Harborough			Leo Hall completion project
Pebmarsh	Braintree	1989	11.1	Historic England GIS file
Pebworth	Wychavon	1972	18.5	Historic England GIS file
Peckforton	Cheshire East (UA)	1973		Leo Hall completion project
Peel Road	Gosport	1975	1.0	Historic England GIS file
Pegwell	Thanet	1976		Leo Hall completion project
Pelham Road	Merton	1989	1.5	Historic England GIS file
Pelham Road and The Avenue, Gravesend	Gravesham	1995	7.8	Historic England GIS file
Pelsall Common	Walsall	1979	51.5	Historic England GIS file
Pembridge	County of Herefordshire	1974	72.1	Historic England GIS file
Pembridge (Kensington and Chelsea)	Kensington and Chelsea			Leo Hall completion project
Pembroke	Medway	1989	15.6	Historic England GIS file
Pembroke and Princes	The City of Brighton and Hove	1989	22.2	Historic England GIS file
Pembury	Tunbridge Wells	1992		Leo Hall completion project
Pendeen	Cornwall	2002	17.7	Historic England GIS file
Pendell	Tandridge	1990	21.9	Historic England GIS file
Pendleton	Ribble Valley	1969	5.5	Historic England GIS file
Penge High Street	Bromley	1977	5.7	Historic England GIS file
Pengersick	Cornwall	1989	3.7	Historic England GIS file
Penistone	Barnsley	1974	17.8	Historic England GIS file
Penkhull Garden Village	Stoke-on-Trent	2009	7.8	Historic England GIS file
Penkhull Village	Stoke-on-Trent	1972	4.8	Historic England GIS file
Penkridge	South Staffordshire	1970	21.5	Historic England GIS file
Penn	Chiltern	1971	44.8	Historic England GIS file
Penn Fields	City of Wolverhampton			Leo Hall completion project
Penn Road (Graiseley)	City of Wolverhampton			Leo Hall completion project
Penn Street	Chiltern	1992	7.9	Historic England GIS file
Pennington, Leigh	Wigan	1989	13.1	Historic England GIS file
Pennsylvania	Exeter	1984	5.7	Historic England GIS file

Penrith	Eden	1975	35.4	Historic England GIS file
Penrith New Streets	Eden	1992	32.4	Historic England GIS file
Penryn	Cornwall	1969	46.5	Historic England GIS file
Pensford	Bath and North East Somerset	1988		Leo Hall completion project
Penshurst	Sevenoaks			Leo Hall completion project
Pentewan	Cornwall	1978	28.8	Historic England GIS file
Pentney/Narborough	King's Lynn and West Norfolk	1975	44.9	Historic England GIS file
Pentridge	East Dorset	1990	11.5	Historic England GIS file
Penwortham	South Ribble	1995	3.0	Historic England GIS file
Penzance	Cornwall	1969	104.6	Historic England GIS file
Peoples Park, Halifax	Calderdale	1981	21.2	Historic England GIS file
Peopleton	Wychavon	1975	7.1	Historic England GIS file
Peper Harow	Waverley	1981	21.6	Historic England GIS file
Perranarworthal	Cornwall	1989	19.5	Historic England GIS file
Perranuthnoe	Cornwall	1990	3.4	Historic England GIS file
Perry Fields	Lewisham			Leo Hall completion project
Pershore	Wychavon	1968	48.9	Historic England GIS file
Petersfield	East Hampshire	1976		Leo Hall completion project
Petersham	Richmond upon Thames	1969	86.9	Historic England GIS file
Peterstow	County of Herefordshire	1976	16.8	Historic England GIS file
Petham	Canterbury	1994	82.9	Historic England GIS file
Pettistree	Suffolk Coastal	1977	19.6	Historic England GIS file
Petworth	South Downs National Park Authority	1971	30.7	Historic England GIS file
Pevensey and Westham	Wealden	1976	11.6	Historic England GIS file
Pewsey	Wiltshire	1985	37.3	Historic England GIS file
Pewsey, Wilcot Road	Wiltshire	2007	0.9	Historic England GIS file
Pheasant's Hill	Wycombe	1989	3.2	Historic England GIS file
Philbeach	Kensington and Chelsea			Leo Hall completion project
Phillack	Cornwall	1986	3.8	Historic England GIS file
Piccotts End	Dacorum		20.8	Historic England GIS file
Pickering, Keld Head	Ryedale		2.5	Historic England GIS file
Pickering, Town Centre	Ryedale	1973	57.2	Historic England GIS file

Pickhill	Hambleton	1990	3.5	Historic England GIS file	
Pickwell	Melton			Leo Hall completion project	
Pickwick	Wiltshire	1973	15.2	Historic England GIS file	
Picton	Cheshire West and Chester (UA)			Leo Hall completion project	1
Piddinghoe	South Downs National Park Authority	1973	9.4	Historic England GIS file	
Piddle Valley	Purbeck	1977	358.7	Historic England GIS file	
Piddlehinton	West Dorset			Leo Hall completion project	
Piddletrenthide	West Dorset			Leo Hall completion project	
Piercebridge	Darlington	1972	17.8	Historic England GIS file	
Pikes Hill	Epsom and Ewell	1988	4.1	Historic England GIS file	
Pillerton Hersey	Stratford-on-Avon			Leo Hall completion project	
Pillowell	Forest of Dean	1999	31.4	Historic England GIS file	
Pilsgate	City of Peterborough	1979	3.3	Historic England GIS file	
Pilsley	Peak District National Park Authority	1997	7.3	Historic England GIS file	
Pilton (East Northamptonshire)	East Northamptonshire	2001	19.3	Historic England GIS file	
Pilton (Mendip)	Mendip	1977	32.6	Historic England GIS file	
Pimlico	City of Westminster	1968	52.2	Historic England GIS file	
Pimperne	North Dorset	1995		Leo Hall completion project	
Pin Mill	Babergh	1972	5.6	Historic England GIS file	
Pinchbeck	South Holland	1975	27.2	Historic England GIS file	
Pinfold	West Lancashire			Leo Hall completion project	
Pinkneys Green, near. Maidenhead	Windsor and Maidenhead			Leo Hall completion project	
Pinner High Street	Harrow			Leo Hall completion project	
Pinner Hill Estate	Harrow			Leo Hall completion project	
Pinner Road	Harrow			Leo Hall completion project	
Pinnerwood Farm	Harrow			Leo Hall completion project	
Pinnerwood Park Estate	Harrow			Leo Hall completion project	
Pipewell	Kettering	1989	30.9	Historic England GIS file	
Pirbright	Guildford	1973	19.6	Historic England GIS file	
Pirton	North Hertfordshire	1969	40.1	Historic England GIS file	
Pitchcombe	Stroud	1977	10.5	Historic England GIS file	
Pitcombe	South Somerset	1989	7.9	Historic England GIS file	

Pitminster	Taunton Deane	1988	4.1	Historic England GIS file	
Pitsford	Daventry	1990	11.0	Historic England GIS file	
Pittington Hallgarth	County Durham	1981	7.7	Historic England GIS file	
Pitton	Wiltshire	1977	4.8	Historic England GIS file	
Pizien Well, Wateringbury	Tonbridge and Malling	1993	4.0	Historic England GIS file	
Place Farm and Brewer Street, Bletchingley	Tandridge	1990	14.8	Historic England GIS file	
Plain-an-Gwarry	Cornwall	1993	11.1	Historic England GIS file	
Plaistow	Chichester	1984	11.7	Historic England GIS file	
Plaiters Lea	Luton		4.5	Historic England GIS file	1
Platt	Tonbridge and Malling	1975	9.8	Historic England GIS file	
Platt's Eyot	Richmond upon Thames	1990	3.7	Historic England GIS file	1
Plawsworth	County Durham	2000	10.8	Historic England GIS file	
Plaxtol	Tonbridge and Malling	1972	20.5	Historic England GIS file	
Plealey	Shropshire	1987	19.5	Historic England GIS file	
Pleasley Park and Vale (Bolsover)	Bolsover	1987	128.9	Historic England GIS file	
Pleasley Park and Vale (Mansfield)	Mansfield	1992	50.2	Historic England GIS file	
Pleasley Village	Bolsover	1987	4.4	Historic England GIS file	
Pleshey	Chelmsford			Leo Hall completion project	
Plompton	Harrogate	1993	67.3	Historic England GIS file	
Plox Brow	West Lancashire			Leo Hall completion project	
Pluckley	Ashford	1996		Leo Hall completion project	
Pluckley Station	Ashford	1987		Leo Hall completion project	
Plumstead Common	Greenwich			Leo Hall completion project	
Plympton St Maurice	City of Plymouth	1968		Leo Hall completion project	
Pocklington	East Riding of Yorkshire	1974	26.6	Historic England GIS file	
Podington	Bedford	1970	6.9	Historic England GIS file	
Poet's Corner	Lambeth	1998	8.0	Historic England GIS file	
Polebrook	East Northamptonshire	1970	5.5	Historic England GIS file	
Polesworth	North Warwickshire	1995	24.2	Historic England GIS file	
Poling	Arun	1998	2.7	Historic England GIS file	
Polkerris	Cornwall	1976	6.4	Historic England GIS file	
Polperro	Cornwall	1969	48.6	Historic England GIS file	

Polruan	Cornwall	1973	8.0	Historic England GIS file
Polsham Park	Torbay	2001	9.1	Historic England GIS file
Polstead	Babergh	1973	104.3	Historic England GIS file
Polyphant	Cornwall	1997	3.0	Historic England GIS file
Pond Road, Hook Heath	Woking	1992	10.4	Historic England GIS file
Ponders End Flour Mills	Enfield			Leo Hall completion project
Pontefract Castle	Wakefield			Leo Hall completion project
Pontefract Market Place	Wakefield			Leo Hall completion project
Ponteland	Northumberland	1973	10.2	Historic England GIS file
Poole Park	Poole	1995	50.0	Historic England GIS file
Pool-in-Wharfedale	Leeds			Leo Hall completion project
Pope's Avenue	Richmond upon Thames	1982	1.2	Historic England GIS file
Poppythorn	Bury	2004	5.0	Historic England GIS file
Porlock	Exmoor National Park Authority	1985	8.0	Historic England GIS file
Porlock Weir	Exmoor National Park Authority	1973	29.3	Historic England GIS file
Port Carlisle	Allerdale	1981	6.5	Historic England GIS file
Port Isaac	Cornwall	1974	18.5	Historic England GIS file
Port Sunlight	Wirral	1978	56.2	Historic England GIS file
Portchester	Fareham	1969	36.2	Historic England GIS file
Portchester Road	Bournemouth	1993	11.6	Historic England GIS file
Porter Brook	Sheffield			Leo Hall completion project
Portesham	West Dorset			Leo Hall completion project
Porthleven	Cornwall	1978	31.1	Historic England GIS file
Portishead Court Farm Environs	North Somerset	1981	6.9	Historic England GIS file
Portishead East Wood	North Somerset	1993	21.6	Historic England GIS file
Portishead, West Hill and Welly Bottom	North Somerset	1992	5.5	Historic England GIS file
Portishead, Woodhill Road	North Somerset	1992	4.5	Historic England GIS file
Portland Basin	Tameside	1991		Leo Hall completion project
Portland Square	City of Bristol			Leo Hall completion project
Portland Square, Workington	Allerdale	1974	11.3	Historic England GIS file
Portloe	Cornwall	1970	22.2	Historic England GIS file
Portman Estate	City of Westminster	1967	53.2	Historic England GIS file

Porton	Wiltshire		6.3	Historic England GIS file
Portscatho	Cornwall	1991	6.9	Historic England GIS file
Portsea	City of Portsmouth	1981	3.9	Historic England GIS file
Portslade Old Village	The City of Brighton and Hove	1974	14.3	Historic England GIS file
Portswood Residents' Gardens	City of Southampton	1996	14.0	Historic England GIS file
Portwrinkle	Cornwall	1990	2.6	Historic England GIS file
Postling	Shepway	1973	3.8	Historic England GIS file
Postman's Park	City and County of the City of London	1981	3.4	Historic England GIS file
Pot Green	Bury	1976	1.8	Historic England GIS file
Pott Shrigley	Peak District National Park Authority	1979	43.2	Historic England GIS file
Pott Shrigley (Cheshire East (UA))	Cheshire East (UA)	1980		Leo Hall completion project
Potten End	Dacorum	1997	5.7	Historic England GIS file
Potter Heigham	North Norfolk	1985	5.7	Historic England GIS file
Potterhanworth	North Kesteven	1979	9.2	Historic England GIS file
Potterne	Wiltshire	1981	12.9	Historic England GIS file
Potters Bar, Darkes Lane (West)	Hertsmere			Leo Hall completion project
Potters Bar, The Royds	Hertsmere			Leo Hall completion project
Potters Crouch	St. Albans	1977	3.5	Historic England GIS file
Potton	Central Bedfordshire			Leo Hall completion project
Poughill	Cornwall	1974	17.7	Historic England GIS file
Poulshot	Wiltshire	1973	61.1	Historic England GIS file
Poulton	Cotswold	1981	18.7	Historic England GIS file
Poulton (Cheshire West and Chester (UA))	Cheshire West and Chester (UA)			Leo Hall completion project
Poulton-le-Fylde	Wyre	1975	29.4	Historic England GIS file
Pound Green	Isle of Wight	1979		Leo Hall completion project
Powerstock & Nettlecombe	West Dorset			Leo Hall completion project
Powick	Malvern Hills			Leo Hall completion project
Poxwell	West Dorset			Leo Hall completion project
Poynings	South Downs National Park Authority	1984	6.2	Historic England GIS file
Poyntington	West Dorset			Leo Hall completion project
Pratt Hall	North East Derbyshire	1990	5.3	Historic England GIS file
Prees	Shropshire	1985	9.5	Historic England GIS file

Presburg Road	Kingston upon Thames	1989	1.4	Historic England GIS file	
Prescot Town Centre	Knowsley			Leo Hall completion project	1
Prescott	Shropshire	2008	4.9	Historic England GIS file	
Preshaw	Winchester			Leo Hall completion project	
Prestbury	Cheltenham	1971	25.8	Historic England GIS file	
Prestbury (Cheshire East (UA))	Cheshire East (UA)	1972		Leo Hall completion project	
Prestbury Road Macclesfield	Cheshire East (UA)	1990		Leo Hall completion project	
Preston - Preston Court	Dover			Leo Hall completion project	
Preston - The Street	Dover			Leo Hall completion project	
Preston (Cotswold)	Cotswold	1990	3.5	Historic England GIS file	
Preston (East Riding of Yorkshire)	East Riding of Yorkshire	1991	11.7	Historic England GIS file	
Preston (North Hertfordshire)	North Hertfordshire	1970	20.8	Historic England GIS file	
Preston (Rutland)	Rutland	1979	10.2	Historic England GIS file	
Preston Bissett	Aylesbury Vale	1991	4.4	Historic England GIS file	
Preston Candover	Basingstoke and Deane	1981	127.0	Historic England GIS file	
Preston Capes	Daventry	1976	13.0	Historic England GIS file	
Preston Crowmarsh	South Oxfordshire	1990	11.9	Historic England GIS file	
Preston Park (North Tyneside)	North Tyneside	1981	5.2	Historic England GIS file	
Preston Park (The City of Brighton and Hove)	The City of Brighton and Hove	1970	86.8	Historic England GIS file	
Preston under Scar	Richmondshire	1989	10.3	Historic England GIS file	
Preston Village	The City of Brighton and Hove	1970	32.6	Historic England GIS file	
Preston-next-Faversham	Swale	1976	0.9	Historic England GIS file	
Preston-on-Stour	Stratford-on-Avon			Leo Hall completion project	
Prickshaw and Broadley Fold	Rochdale	1989	1.4	Historic England GIS file	
Priddy's Hard	Gosport	1990	29.2	Historic England GIS file	
Priest Hutton	Lancaster			Leo Hall completion project	
Priestcliffe	Peak District National Park Authority	1997	13.3	Historic England GIS file	
Priestweston	Shropshire	1994	1.3	Historic England GIS file	
Primet Bridge, Colne	Pendle	1999	12.6	Historic England GIS file	
Primrose Hill	Camden	1971	31.1	Historic England GIS file	
Prince's Avenue	City of Kingston upon Hull	1994	4.2	Historic England GIS file	
Princes Park	Liverpool			Leo Hall completion project	

Princes Risborough	Wycombe	1969	11.5	Historic England GIS file	
Princes Road	Liverpool			Leo Hall completion project	
Prince's Road, Great Yarmouth	Great Yarmouth	1979	1.0	Historic England GIS file	
Princes Square	Exeter	1992	19.7	Historic England GIS file	
Princetown	Dartmoor National Park Authority	1993	41.6	Historic England GIS file	
Prinsted	Chichester	1981	4.0	Historic England GIS file	
Priors Hardwick	Stratford-on-Avon			Leo Hall completion project	
Priors Marston	Stratford-on-Avon			Leo Hall completion project	
Priory Avenue, High Wycombe	Wycombe		7.6	Historic England GIS file	
Priory Green	Islington			Leo Hall completion project	
Priory Road	Camden	1984	6.0	Historic England GIS file	
Prittlewell	Southend-on-Sea	1995	3.5	Historic England GIS file	
Privett	East Hampshire	2000		Leo Hall completion project	
Probus	Cornwall	1991	13.2	Historic England GIS file	
Progress Estate	Greenwich			Leo Hall completion project	
Promenade	Sefton	1990	42.6	Historic England GIS file	1
Providence Place	Epsom and Ewell	1999	1.2	Historic England GIS file	
Puckeridge	East Hertfordshire	1968	10.7	Historic England GIS file	
Puckington	South Somerset	1979	6.8	Historic England GIS file	
Pucklechurch	South Gloucestershire	1975	20.5	Historic England GIS file	
Puddington	Mid Devon	1992		Leo Hall completion project	
Puddington	Cheshire West and Chester (UA)			Leo Hall completion project	
Puddletown	West Dorset			Leo Hall completion project	
Pudsey	Leeds			Leo Hall completion project	
Pudsey Fulneck	Leeds			Leo Hall completion project	
Puffers Green	Harlow			Leo Hall completion project	
Pulborough, Church Place	Horsham	1973	18.1	Historic England GIS file	
Pulborough, Lower Street	Horsham	1973	4.1	Historic England GIS file	
Pulford	Cheshire West and Chester (UA)			Leo Hall completion project	
Pulham Market	South Norfolk	1973	13.9	Historic England GIS file	
Pulham St Mary	South Norfolk		22.5	Historic England GIS file	
Pullen's Estate SE17	Southwark	2005	2.2	Historic England GIS file	

Pulloxhill	Central Bedfordshire			Leo Hall completion project
Puncknowle	West Dorset			Leo Hall completion project
Purewell	Christchurch	1991	6.6	Historic England GIS file
Purfleet	Thurrock	1985	11.2	Historic England GIS file
Purleigh	Maldon	1975	5.8	Historic England GIS file
Purse Caundle	West Dorset			Leo Hall completion project
Purton	Wiltshire	1975	45.9	Historic England GIS file
Pusey	Vale of White Horse	1971	18.4	Historic England GIS file
Putley	County of Herefordshire	1993	9.6	Historic England GIS file
Putney Bridge	Hammersmith and Fulham			Leo Hall completion project
Putney Embankment	Wandsworth	1971	18.4	Historic England GIS file
Putney Heath	Wandsworth	1987	22.2	Historic England GIS file
Putney Lower Common	Wandsworth	1978	4.4	Historic England GIS file
Putsborough	North Devon	1975	3.9	Historic England GIS file
Puttenham	Guildford	1971	32.4	Historic England GIS file
Pyecombe	South Downs National Park Authority	1989	0.7	Historic England GIS file
Pyecombe Street	South Downs National Park Authority	1989	2.1	Historic England GIS file
Pyrford	Woking	1976	5.4	Historic England GIS file
Pyrton	South Oxfordshire	1984	17.8	Historic England GIS file
Pytchley	Kettering	1984	15.5	Historic England GIS file
Quainton	Aylesbury Vale	1972	19.0	Historic England GIS file
Quarley	Test Valley	1991	27.5	Historic England GIS file
Quarmby Fold	Kirklees	1976	5.3	Historic England GIS file
Quarndon	Amber Valley	1994	27.3	Historic England GIS file
Quarry Hill, Tonbridge	Tonbridge and Malling	1991	11.9	Historic England GIS file
Quatford	Shropshire	1981	23.9	Historic England GIS file
Quatt	Shropshire	1981	5.2	Historic England GIS file
Quay Street	West Somerset	1975	3.7	Historic England GIS file
Queen Camel	South Somerset	1975	15.3	Historic England GIS file
Queen Charlton	Bath and North East Somerset	1985		Leo Hall completion project
Queen Square	Leeds			Leo Hall completion project
Queen Street	City and County of the City of London		3.0	Historic England GIS file

Queen’s Club Gardens	Hammersmith and Fulham			Leo Hall completion project	
Queenborough	Swale	1978	11.6	Historic England GIS file	
Queen's Farm, Shorne	Gravesham	2001	10.5	Historic England GIS file	
Queen's Park	The City of Brighton and Hove	1977	18.6	Historic England GIS file	1
Queens Park (Bolton)	Bolton			Leo Hall completion project	
Queen's Park (Brent)	Brent			Leo Hall completion project	
Queens Park (Chesterfield)	Chesterfield			Leo Hall completion project	
Queens Park Estate	City of Westminster	1978	26.6	Historic England GIS file	
Queen's Road (Mortlake)	Richmond upon Thames	1982	3.7	Historic England GIS file	
Queen's Road (Twickenham)	Richmond upon Thames	1988	6.0	Historic England GIS file	
Queens Road, Peterborough	City of Peterborough	2002	1.4	Historic England GIS file	
Queensbridge Road	Hackney	1985	3.7	Historic England GIS file	
Queensbury	Bradford	1981	19.1	Historic England GIS file	
Queensgate	Kensington and Chelsea			Leo Hall completion project	
Queensway	City of Westminster	2002	8.7	Historic England GIS file	
Quendon and Rickling	Uttlesford	1977	25.6	Historic England GIS file	
Queniborough	Charnwood			Leo Hall completion project	
Quenington	Cotswold	1979	78.7	Historic England GIS file	
Quidenham	Breckland	1986		Leo Hall completion project	
Quorn	Charnwood			Leo Hall completion project	
Radcliffe Park Road	Salford	1992	3.0	Historic England GIS file	
Radclive	Aylesbury Vale	1991	6.8	Historic England GIS file	
Radcot	West Oxfordshire	1995	12.9	Historic England GIS file	
Radipole, Wey Valley	Weymouth and Portland			Leo Hall completion project	
Radlett (North)	Hertsmere			Leo Hall completion project	
Radlett (South)	Hertsmere			Leo Hall completion project	
Radstock (incl. Braysdown/ Clandown)	Bath and North East Somerset	1999		Leo Hall completion project	
Radway	Stratford-on-Avon			Leo Hall completion project	
Radwinter	Uttlesford	1980	4.1	Historic England GIS file	
RAF Bicester	Cherwell	2002	171.9	Historic England GIS file	
RAF Coltishall	Broadland	2010	70.2	Historic England GIS file	
RAF Hornchurch	Havering	1989	0.9	Historic England GIS file	

RAF Upper Heyford	Cherwell	2006	498.2	Historic England GIS file	1
Raikes	Blackpool	2015	25.7	Historic England GIS file	
Railway	City of Derby	1980	8.5	Historic England GIS file	
Railway Road, Leigh	Wigan	1989	1.6	Historic England GIS file	
Railway Street, Gillingham	Medway	1989	0.9	Historic England GIS file	1
Railway Terraces, Cricklewood	Barnet	1998	4.3	Historic England GIS file	
Rainford	St. Helens	1976	12.6	Historic England GIS file	
Rainham (Havering)	Havering	1968	4.9	Historic England GIS file	
Rainham (Medway)	Medway	1977	4.0	Historic England GIS file	1
Rainhill Residential	St. Helens	1976	10.1	Historic England GIS file	
Rainow	Cheshire East (UA)	1994		Leo Hall completion project	
Rainow Brookhouse	Peak District National Park Authority	1994	4.3	Historic England GIS file	
Rainow Ginclough	Peak District National Park Authority	1994	2.0	Historic England GIS file	
Rainow Village	Peak District National Park Authority	1994	9.3	Historic England GIS file	
Raithby	East Lindsey	1993	14.3	Historic England GIS file	
Rakewood	Rochdale	1982	7.1	Historic England GIS file	
Rampton	South Cambridgeshire			Leo Hall completion project	
Ramsbottom	Bury	1977	38.4	Historic England GIS file	
Ramsbury	Wiltshire	1973	25.9	Historic England GIS file	
Ramsdell	Basingstoke and Deane	1992	14.6	Historic England GIS file	
Ramsden	West Oxfordshire	1991	14.3	Historic England GIS file	
Ramsey (Huntingdonshire)	Huntingdonshire	1975	252.9	Historic England GIS file	
Ramsey (Tendring)	Tendring	1981	4.7	Historic England GIS file	
Ramsgate	Thanet	1970		Leo Hall completion project	
Ramsgate Montefiore	Thanet	2007		Leo Hall completion project	
Ramsgate, Royal Esplanade	Thanet	2007		Leo Hall completion project	
Ramsgill	Harrogate	1994	5.0	Historic England GIS file	
Randwick	Stroud	1990	21.9	Historic England GIS file	
Rangemore	East Staffordshire	1990	44.9	Historic England GIS file	
Ranmoor	Sheffield			Leo Hall completion project	
Ranscombe Farm	Exmoor National Park Authority	1998	0.6	Historic England GIS file	
Ratby	Hinckley and Bosworth	1987	9.4	Historic England GIS file	

Ratcliffe on the Wreake	Charnwood			Leo Hall completion project	
Ratley	Stratford-on-Avon			Leo Hall completion project	
Ratling	Dover			Leo Hall completion project	
Rattlesden	Mid Suffolk		20.0	Historic England GIS file	
Ratton	Eastbourne	1974	0.9	Historic England GIS file	
Rauceby Hospital	North Kesteven	1992	11.2	Historic England GIS file	1
Ravenfield	Rotherham	1976	22.2	Historic England GIS file	
Ravenglass	Lake District National Park Authority	1981	5.2	Historic England GIS file	
Ravenscourt & Starch Green	Hammersmith and Fulham			Leo Hall completion project	
Ravensdale	Peak District National Park Authority	1986	0.7	Historic England GIS file	
Ravensdale Park	Amber Valley	2003	256.0	Historic England GIS file	
Ravenstone (Milton Keynes)	Milton Keynes	1970	18.1	Historic England GIS file	
Ravenstone (North West Leicestershire)	North West Leicestershire	1973	11.3	Historic England GIS file	
Ravenstonedale	Eden	1999	45.9	Historic England GIS file	
Ravensworth	Richmondshire	1982	28.1	Historic England GIS file	1
Ravensworth (Gateshead)	Gateshead			Leo Hall completion project	
Rawcliffe	East Riding of Yorkshire	1986	9.1	Historic England GIS file	
Rawdon Cragg Wood	Leeds			Leo Hall completion project	
Rawdon Little London	Leeds			Leo Hall completion project	
Rawdon Littlemoor	Leeds			Leo Hall completion project	
Rawdon Low Green	Leeds			Leo Hall completion project	
Rawtenstall Town Centre	Rossendale	1990	23.5	Historic England GIS file	1
Rayleigh	Rochford	1969		Leo Hall completion project	
Rayne	Braintree	1981	8.2	Historic England GIS file	
Rayners Lane	Harrow			Leo Hall completion project	
Reach	East Cambridgeshire	1975	6.9	Historic England GIS file	
Reading Street (Ashford)	Ashford	1996		Leo Hall completion project	
Reading Street (Thanet)	Thanet	1973		Leo Hall completion project	
Rearsby	Charnwood			Leo Hall completion project	
Reaseheath	Cheshire East (UA)	1994		Leo Hall completion project	
Rectory Field	Greenwich			Leo Hall completion project	
Rectory Grove	Lambeth	1968	8.0	Historic England GIS file	

Reculver	Canterbury	1997	8.8	Historic England GIS file
Red House Lane, Bexleyheath	Bexley	1973	0.8	Historic England GIS file
Red Street	Dartford	1998	4.2	Historic England GIS file
Redbourn	St. Albans	1969	38.9	Historic England GIS file
Redbourne	North Lincolnshire	1985	13.3	Historic England GIS file
Redchurch Street	Tower Hamlets	2008	4.4	Historic England GIS file
Redcliffe	City of Bristol			Leo Hall completion project
Redgrave	Mid Suffolk	1973	32.9	Historic England GIS file
Redington Frognall	Camden	1985	73.8	Historic England GIS file
Redlands, Reading	Reading	1991	6.0	Historic England GIS file
Redmarley D'Abitot	Forest of Dean	1990	10.6	Historic England GIS file
Redmile	Melton			Leo Hall completion project
Redmire	Richmondshire	1981	4.8	Historic England GIS file
Redruth	Cornwall	1983	28.2	Historic England GIS file
Redstone Hill, Redhill	Reigate and Banstead	2003	5.3	Historic England GIS file
Reed	North Hertfordshire	1974	42.1	Historic England GIS file
Reepham (Broadland)	Broadland	1972	25.9	Historic England GIS file
Reepham (West Lindsey)	West Lindsey	2001	17.1	Historic England GIS file
Reeth	Yorkshire Dales National Park Authority	2001	5.0	Historic England GIS file
Regency Square	The City of Brighton and Hove	1973	32.2	Historic England GIS file
Regency Street	City of Westminster	1990	1.2	Historic England GIS file
Regent Street	City of Westminster	1973	18.1	Historic England GIS file
Regent's Canal (Camden)	Camden	1974	27.5	Historic England GIS file
Regent's Canal (Hackney)	Hackney	2007	26.7	Historic England GIS file
Regent's Canal (Tower Hamlets)	Tower Hamlets	2008	16.8	Historic England GIS file
Regent's Canal West	Islington			Leo Hall completion project
Regent's Park (Camden)	Camden	1969	56.6	Historic England GIS file
Regent's Park (City of Westminster)	City of Westminster	1969	157.9	Historic England GIS file
Reigate Town Centre	Reigate and Banstead	1973	38.3	Historic England GIS file
Reighton	Scarborough	1992	24.6	Historic England GIS file
Relubbus	Cornwall	1989	4.4	Historic England GIS file
Remenham Church	Wokingham			Leo Hall completion project

Remenham, Henley Bridge	Wokingham			Leo Hall completion project	
Rendcomb	Cotswold	1999	19.2	Historic England GIS file	
Renfrew Road	Lambeth	1985	0.7	Historic England GIS file	
Renville Farm and Bridge Railway Station, Bridge	Canterbury	1994	25.8	Historic England GIS file	
Repton	South Derbyshire	1969	42.1	Historic England GIS file	
Retford	Bassetlaw			Leo Hall completion project	
Retford South	Bassetlaw			Leo Hall completion project	
Revesby	East Lindsey	1973	92.4	Historic England GIS file	
Revidge	Blackburn with Darwen	1975	10.6	Historic England GIS file	
Rhyddings	Hyndburn	1992	16.6	Historic England GIS file	
Ribbesford	Wyre Forest	1991	13.5	Historic England GIS file	
Ribblers Lane, Kirkby	Knowsley			Leo Hall completion project	
Ribchester	Ribble Valley	1973	34.6	Historic England GIS file	
Riber	Derbyshire Dales	1971	9.8	Historic England GIS file	
Riccall	Selby	1975	11.7	Historic England GIS file	
Richmond	Richmondshire	1971	177.1	Historic England GIS file	
Richmond Green	Richmond upon Thames	1969	12.0	Historic England GIS file	
Richmond Hill (Richmond upon Thames)	Richmond upon Thames	1969	67.3	Historic England GIS file	
Richmond Hill (Richmondshire)	Richmondshire	1983	4.4	Historic England GIS file	
Richmond Park	Richmond upon Thames	1991	953.5	Historic England GIS file	
Richmond Racecourse	Richmondshire	2004	34.7	Historic England GIS file	
Richmond Riverside	Richmond upon Thames	1969	21.9	Historic England GIS file	
Richmond Road (East Twickenham)	Richmond upon Thames	2003	2.6	Historic England GIS file	
Richmond Road (Kingston upon Thames)	Kingston upon Thames	1989	7.2	Historic England GIS file	
Richmond Road (Worthing)	Worthing			Leo Hall completion project	
Richmond Terrace	Blackburn with Darwen	1975	2.3	Historic England GIS file	1
Rickerby	Carlisle	1994	11.6	Historic England GIS file	
Rickmansworth Town Centre	Three Rivers			Leo Hall completion project	
Riddings	Amber Valley	1980	38.2	Historic England GIS file	
Ridge	Hertsmere			Leo Hall completion project	
Ridgeway and Broadstone Park	Poole	2004	11.2	Historic England GIS file	
Ridgewell	Braintree	1973	11.2	Historic England GIS file	

Ridgmont	Central Bedfordshire			Leo Hall completion project
Riding Gate	Bolton			Leo Hall completion project
Ridlington	Rutland	1979	21.6	Historic England GIS file
Rievaulx	North York Moors National Park Authority	1977	45.6	Historic England GIS file
Rilla Mill	Cornwall	1988	25.8	Historic England GIS file
Ringley Fold	Bolton			Leo Hall completion project
Ringmer	Lewes	1976	14.8	Historic England GIS file
Ringmore	Teignbridge	1974	6.8	Historic England GIS file
Ringshall	Dacorum	1969	7.7	Historic England GIS file
Ringstead	King's Lynn and West Norfolk	1990	26.6	Historic England GIS file
Ringwood	New Forest	1970	41.3	Historic England GIS file
Ringwould	Dover			Leo Hall completion project
Ripe	Wealden	1991	7.1	Historic England GIS file
Ripley (Guildford)	Guildford	1971	34.7	Historic England GIS file
Ripley (Harrogate)	Harrogate	1978	15.8	Historic England GIS file
Ripon	Harrogate	1969	120.2	Historic England GIS file
Ripple	Malvern Hills			Leo Hall completion project
Ripple - Chapel Lane	Dover			Leo Hall completion project
Ripponden	Calderdale	1972	3.0	Historic England GIS file
Risby	St. Edmundsbury	1975	20.1	Historic England GIS file
Riseley	Bedford	1985	21.2	Historic England GIS file
Risley	Erewash	1984	23.5	Historic England GIS file
River (Dover)	Dover			Leo Hall completion project
River Wey	East Hampshire	1983		Leo Hall completion project
River Wey and Godalming Navigations	Waverley		27.2	Historic England GIS file
River Wey, Haslemere	Waverley	1985	4.2	Historic England GIS file
Riverhead	Sevenoaks			Leo Hall completion project
Riverside (Exeter)	Exeter	1993	24.9	Historic England GIS file
Riverside (Worcester)	Worcester	1992	396.2	Historic England GIS file
Riverside North	Kingston upon Thames	2004	27.0	Historic England GIS file
Riverside South	Kingston upon Thames	2003	22.8	Historic England GIS file
Riverside, Gravesend	Gravesham	1980	15.7	Historic England GIS file

Rivington	Chorley	1990	7.3	Historic England GIS file	
RMA (Former) Staff College and London Road, Camberley	Surrey Heath	1989	49.4	Historic England GIS file	
Roade	South Northamptonshire	2015	7.2	Historic England GIS file	
Robertsbridge	Rother			Leo Hall completion project	
Robin Hood's Bay	North York Moors National Park Authority	1974	8.2	Historic England GIS file	
Robson Road	Worthing			Leo Hall completion project	
Roby	Knowsley			Leo Hall completion project	
Roby Mill	West Lancashire			Leo Hall completion project	
Rocester (Derbyshire Dales)	Derbyshire Dales	1970	0.6	Historic England GIS file	
Rocester (East Staffordshire)	East Staffordshire	1970	17.3	Historic England GIS file	
Rochdale Town Centre	Rochdale	1973	22.3	Historic England GIS file	1
Rochester	Camden	2001	3.7	Historic England GIS file	
Rochester City Centre	Medway	1976	28.3	Historic England GIS file	
Rochester Road	City of Portsmouth	1990	0.8	Historic England GIS file	
Rochford	Rochford	1969		Leo Hall completion project	
Rock	Northumberland	2007	18.2	Historic England GIS file	
Rock Nook	Rochdale	2006	31.0	Historic England GIS file	
Rock Park	Wirral	1979	40.9	Historic England GIS file	
Rockbourne	New Forest	1976	25.1	Historic England GIS file	
Rockingham	Corby	1970	10.5	Historic England GIS file	
Rockingham Bridge	Hillingdon	2012	9.7	Historic England GIS file	
Rockshaw Road, Merstham	Reigate and Banstead	1990	7.4	Historic England GIS file	
Rodbourne	Wiltshire		10.7	Historic England GIS file	
Rodbourne Cheney	Swindon	1990	8.6	Historic England GIS file	
Rode	Mendip	1973	21.6	Historic England GIS file	
Rodley	Leeds			Leo Hall completion project	
Rodmarton	Cotswold	1989	14.7	Historic England GIS file	
Rodmell	South Downs National Park Authority	1973	15.2	Historic England GIS file	
Rodmersham Green	Swale	1974	4.3	Historic England GIS file	
Rodney Street	Liverpool			Leo Hall completion project	
Roe Green	North Hertfordshire	1970	25.3	Historic England GIS file	
Roe Green and Beesley Green	Salford	1970	39.3	Historic England GIS file	

Roe Green Village	Brent			Leo Hall completion project	
Roecliffe	Harrogate	1976	19.5	Historic England GIS file	
Roehampton Village	Wandsworth	1969	7.2	Historic England GIS file	
Rogate	South Downs National Park Authority	1984	4.8	Historic England GIS file	
Roker Park, Sunderland	Sunderland	1995	28.7	Historic England GIS file	
Rollesby	Great Yarmouth	1989	3.4	Historic England GIS file	
Rolleston	Harborough			Leo Hall completion project	
Rolleston on Dove	East Staffordshire	1970	38.3	Historic England GIS file	
Rolvenden	Ashford	1996		Leo Hall completion project	
Rolvenden Layne	Ashford	1996		Leo Hall completion project	
Romaldkirk	County Durham	1984	26.8	Historic England GIS file	
Roman Road Market	Tower Hamlets	1989	4.5	Historic England GIS file	
Romanby	Hambleton	1987	5.0	Historic England GIS file	
Romford	Havering	1968	3.5	Historic England GIS file	1
Romsey	Test Valley	1969	35.5	Historic England GIS file	
Rookfield	Haringey	1976		Leo Hall completion project	
Roos	East Riding of Yorkshire	2008	24.8	Historic England GIS file	
Ropers Field, Highams Park	Waltham Forest	1990	5.9	Historic England GIS file	
Ropery Street	Tower Hamlets	1987	5.1	Historic England GIS file	
Ropley (1)	East Hampshire	1976		Leo Hall completion project	
Ropley (2)	East Hampshire	1976		Leo Hall completion project	
Ropsley	South Kesteven	1981		Leo Hall completion project	
Rosebery Avenue	Islington			Leo Hall completion project	
Rosecraft Gardens, Whitton	Richmond upon Thames	1988	11.3	Historic England GIS file	
Rosedale Abbey	North York Moors National Park Authority	1977	4.7	Historic England GIS file	
Rosendale Road	Lambeth	1995	8.4	Historic England GIS file	
Ross-on-Wye	County of Herefordshire	1970	181.7	Historic England GIS file	1
Rostherne	Cheshire East (UA)	1969		Leo Hall completion project	
Rothbury	Northumberland	1972	20.9	Historic England GIS file	
Rotherby	Melton			Leo Hall completion project	
Rotherfield	Wealden	1976	3.9	Historic England GIS file	
Rotherfield Peppard	South Oxfordshire	1984	8.7	Historic England GIS file	

Rotherham Town Centre	Rotherham	1995	14.9	Historic England GIS file	1
Rothersthorpe	South Northamptonshire	1976	8.3	Historic England GIS file	
Rotherwick	Hart			Leo Hall completion project	
Rothesay	Luton	2003	14.1	Historic England GIS file	
Rothley	Charnwood			Leo Hall completion project	
Rothley Ridgeway	Charnwood			Leo Hall completion project	
Rothwell	Kettering	1978	10.6	Historic England GIS file	
Rothwell (Leeds)	Leeds			Leo Hall completion project	
Rottingdean	The City of Brighton and Hove	1970	16.9	Historic England GIS file	
Rough Lane, Tilehurst	Reading	1987	4.0	Historic England GIS file	
Rougham	Breckland	1975		Leo Hall completion project	
Roughway, Plaxtol	Tonbridge and Malling	1993	5.4	Historic England GIS file	
Round Hill	The City of Brighton and Hove	1977	12.0	Historic England GIS file	
Roundbush	Hertsmere			Leo Hall completion project	
Roundham and Paignton Harbour	Torbay	1985	27.2	Historic England GIS file	
Roundhay	Leeds			Leo Hall completion project	
Roupell Street	Lambeth	1976	1.9	Historic England GIS file	
Rous Lench	Wychavon	1975	17.4	Historic England GIS file	
Rousham	Cherwell	1991	757.4	Historic England GIS file	
Rowarth	Peak District National Park Authority	1993	3.2	Historic England GIS file	
Rowden	Wiltshire		139.0	Historic England GIS file	
Rowhedge	Colchester	1980	8.4	Historic England GIS file	
Rowington	Warwick	1969	4.5	Historic England GIS file	
Rowlands	Gateshead			Leo Hall completion project	
Rowlands Castle	East Hampshire	1977		Leo Hall completion project	
Rowlands Hill/St John's Hill	East Dorset	1981	13.1	Historic England GIS file	
Rowner Village	Gosport	1988	12.5	Historic England GIS file	
Rowsley	Peak District National Park Authority	1987	15.6	Historic England GIS file	
Roxborough Park & The Grove	Harrow			Leo Hall completion project	
Roxeth Hill	Harrow			Leo Hall completion project	
Roxton	Bedford	1971	11.6	Historic England GIS file	
Roxwell	Chelmsford			Leo Hall completion project	

Royal Arsenal Woolwich	Greenwich			Leo Hall completion project	
Royal Botanic Gardens, Kew	Richmond upon Thames	1991	137.5	Historic England GIS file	
Royal Clarence Yard	Gosport	1990	13.1	Historic England GIS file	
Royal George Mills	Oldham			Leo Hall completion project	
Royal Gunpowder Factory, Waltham Abbey	Epping Forest	1981	69.6	Historic England GIS file	
Royal Hospital	Kensington and Chelsea			Leo Hall completion project	
Royal Infirmary	Worcester	2005	2.9	Historic England GIS file	
Royal Leamington Spa	Warwick	1970	298.2	Historic England GIS file	
Royal Naval Armaments Depot, Marchwood	New Forest	1997	11.1	Historic England GIS file	
Royal Parks	City of Westminster	1990	325.9	Historic England GIS file	
Royal Tunbridge Wells : Broadwater Down, Molyneux Park, Pembury Road	Tunbridge Wells	1969		Leo Hall completion project	1
Roydon Village	Epping Forest	1973	10.1	Historic England GIS file	
Roydon, East Peckham	Tonbridge and Malling	1993	17.7	Historic England GIS file	
Royston	North Hertfordshire	1969	24.2	Historic England GIS file	
Ruardean	Forest of Dean	1990	12.6	Historic England GIS file	
Ruddington	Rushcliffe	1970	46.1	Historic England GIS file	
Rudgwick	Horsham	1976	6.5	Historic England GIS file	
Rudyard	Staffordshire Moorlands	2016	217.0	Historic England GIS file	
Ruff Lane	West Lancashire			Leo Hall completion project	
Rufford Park	West Lancashire			Leo Hall completion project	
Rugby School	Rugby			Leo Hall completion project	
Rugby Town Centre	Rugby			Leo Hall completion project	
Rugeley Town Centre	Cannock Chase			Leo Hall completion project	
Ruislip Village	Hillingdon	1969	55.5	Historic England GIS file	
Ruislip, Manor Way	Hillingdon	1989	9.6	Historic England GIS file	
Runcton	Chichester	1976	7.9	Historic England GIS file	
Runswick Bay	North York Moors National Park Authority	1974	5.9	Historic England GIS file	
Ruscombe	Wokingham			Leo Hall completion project	
Rush Common and Brixton Hill	Lambeth	1997	35.0	Historic England GIS file	
Rushbury	Shropshire	1986	9.1	Historic England GIS file	
Rushden (East Northamptonshire)	East Northamptonshire	2008	18.6	Historic England GIS file	
Rushden (North Hertfordshire)	North Hertfordshire	1969	7.4	Historic England GIS file	

Rushford Park, Levenshulme	Manchester	1986	7.8	Historic England GIS file	
Rushlake Green	Wealden	1995	11.2	Historic England GIS file	
Rusholme Road	Wandsworth	1989	10.7	Historic England GIS file	
Rushton	Kettering	1986	19.4	Historic England GIS file	
Rusper	Horsham	1976	5.4	Historic England GIS file	
Russell Street and Castle Hill, Reading	Reading	1972	25.2	Historic England GIS file	
Rusthall	Tunbridge Wells	1969		Leo Hall completion project	
Rustington	Arun	1994	4.7	Historic England GIS file	
Ruston	Scarborough	1985	5.1	Historic England GIS file	
Ruswarp	Scarborough	1985	3.1	Historic England GIS file	
Ryarsh Village	Tonbridge and Malling	1993	4.5	Historic England GIS file	
Rydal	Lake District National Park Authority	1984	20.5	Historic England GIS file	
Ryde	Isle of Wight	1969		Leo Hall completion project	
Ryde St Johns	Isle of Wight	1988		Leo Hall completion project	
Rye	Rother			Leo Hall completion project	
Ryecroft	Bradford	1977	9.0	Historic England GIS file	
Ryhall	Rutland	1976	15.5	Historic England GIS file	
Ryhope Village	Sunderland	1971	9.6	Historic England GIS file	
Ryland Road	Birmingham	1969	1.1	Historic England GIS file	
Ryton	Shropshire	1981	20.2	Historic England GIS file	
Ryton (Gateshead)	Gateshead			Leo Hall completion project	
Sabden	Ribble Valley	2007	22.1	Historic England GIS file	
Sabden Fold	Pendle	2000	104.6	Historic England GIS file	
Sackville Gardens	The City of Brighton and Hove	1997	13.1	Historic England GIS file	1
Sacred Heart Church, Wideopen	North Tyneside	2007	2.9	Historic England GIS file	
Sadberge	Darlington	1972	28.9	Historic England GIS file	
Saddington	Harborough			Leo Hall completion project	
Saffron Walden	Uttlesford	1968	57.3	Historic England GIS file	
Saffrons	Eastbourne	1986	2.2	Historic England GIS file	
Saighton	Cheshire West and Chester (UA)			Leo Hall completion project	
Saint Chads Church, Saddleworth	Oldham			Leo Hall completion project	
Saint James, Shaw	Oldham			Leo Hall completion project	

Saint Mary and Saint James, Taunton	Taunton Deane	1975	8.5	Historic England GIS file
Saint Pauls, Royton	Oldham			Leo Hall completion project
Saintbury	Cotswold	1973	9.5	Historic England GIS file
Saints	Bournemouth	1987	8.6	Historic England GIS file
Salcombe	South Hams			Leo Hall completion project
Salford Priors	Stratford-on-Avon			Leo Hall completion project
Salhouse	Broadland	2003	146.2	Historic England GIS file
Salisbury	Wiltshire	1970	328.9	Historic England GIS file
Salperton	Cotswold	1989	7.8	Historic England GIS file
Saltaire	Bradford	1971	34.5	Historic England GIS file
Saltburn-by-the-Sea	Redcar and Cleveland	1976	156.1	Historic England GIS file
Saltby	Melton			Leo Hall completion project
Saltford	Bath and North East Somerset	1977		Leo Hall completion project
Salthouse	North Norfolk	1974	26.3	Historic England GIS file
Saltwell	Gateshead			Leo Hall completion project
Saltwood	Shepway	1974	24.4	Historic England GIS file
Salvington	Worthing			Leo Hall completion project
Sambourne	Stratford-on-Avon			Leo Hall completion project
Sampford Courtenay	West Devon	1973	6.6	Historic England GIS file
Sampford Peverell	Mid Devon	1990		Leo Hall completion project
Sancreed Churchtown	Cornwall	1990	2.8	Historic England GIS file
Sand Hutton	Ryedale	1985	14.1	Historic England GIS file
Sandal castle	Wakefield			Leo Hall completion project
Sandbach	Cheshire East (UA)	1970		Leo Hall completion project
Sandbanks	Poole	2003	4.9	Historic England GIS file
Sandford	Mid Devon	1985		Leo Hall completion project
Sandford Orcas	West Dorset			Leo Hall completion project
Sandford St Martin	West Oxfordshire	1991	73.7	Historic England GIS file
Sandgate High Street	Shepway	1972	43.7	Historic England GIS file
Sandgate The Esplanade	Shepway	1972	6.0	Historic England GIS file
Sandhills, Witley	Waverley	1984	4.0	Historic England GIS file
Sandhurst	Tunbridge Wells	1974		Leo Hall completion project

Sandhutton	Hambleton	1990	7.8	Historic England GIS file	
Sandiacre Canal Side	Erewash	1984	4.1	Historic England GIS file	
Sandiacre Cloud Side	Erewash	1984	35.0	Historic England GIS file	
Sandiacre Lock	Erewash	1984	7.5	Historic England GIS file	
Sandiway	Trafford	1975	3.7	Historic England GIS file	
Sandiway (Cheshire West and Chester (UA))	Cheshire West and Chester (UA)			Leo Hall completion project	
Sandon	North Hertfordshire	1969	11.9	Historic England GIS file	
Sandon (Chelmsford)	Chelmsford			Leo Hall completion project	
Sandown	Isle of Wight	2011		Leo Hall completion project	
Sandridge	St. Albans	1969	9.7	Historic England GIS file	
Sands End	Hammersmith and Fulham			Leo Hall completion project	
Sandsend (North York Moors National Park Authority)	North York Moors National Park Authority	1974	12.5	Historic England GIS file	
Sandsend (Scarborough)	Scarborough	1974	11.4	Historic England GIS file	
Sandway	Maidstone			Leo Hall completion project	
Sandwich - St. Barts	Dover			Leo Hall completion project	
Sandwich - Walled Town	Dover			Leo Hall completion project	
Sandy	Central Bedfordshire			Leo Hall completion project	
Sandy Lane (South Ribble)	South Ribble	2009	2.4	Historic England GIS file	
Sandy Lane (Wiltshire)	Wiltshire	1974	38.0	Historic England GIS file	
Santon Downham	Forest Heath	1973	52.6	Historic England GIS file	
Sapperton	Cotswold	1982	14.4	Historic England GIS file	
Sarisbury Green	Fareham	1994	7.8	Historic England GIS file	
Sarratt (Church End)	Three Rivers			Leo Hall completion project	
Sarratt (The Green)	Three Rivers			Leo Hall completion project	
Sarre	Thanet	1971		Leo Hall completion project	
Satley	County Durham	1975	14.6	Historic England GIS file	
Saughall	Cheshire West and Chester (UA)			Leo Hall completion project	1
Saughall Massie	Wirral	1974	11.5	Historic England GIS file	
Saul	Stroud	1991	28.2	Historic England GIS file	
Saundby	Bassetlaw			Leo Hall completion project	
Savile Park, Halifax	Calderdale	2005	113.6	Historic England GIS file	
Savoy	City of Westminster	1981	13.0	Historic England GIS file	

Sawbridgeworth	East Hertfordshire	1968	35.4	Historic England GIS file	
Sawdon	Scarborough	1995	2.5	Historic England GIS file	
Sawley (Erewash)	Erewash	1978	28.7	Historic England GIS file	
Sawley (Ribble Valley)	Ribble Valley	1971	33.2	Historic England GIS file	
Sawston	South Cambridgeshire			Leo Hall completion project	1
Sawtry	Huntingdonshire		6.3	Historic England GIS file	
Saxby All Saints	North Lincolnshire	1977	99.7	Historic England GIS file	
Saxelbye	Melton			Leo Hall completion project	
Saxilby, Bridge Street	West Lindsey	1989	3.0	Historic England GIS file	1
Saxlingham	North Norfolk	1975	19.0	Historic England GIS file	
Saxlingham Green	South Norfolk	1976	29.7	Historic England GIS file	
Saxlingham Nethergate	South Norfolk	1973	11.0	Historic England GIS file	
Saxmundham	Suffolk Coastal	1970	22.4	Historic England GIS file	
Saxtead Green	Suffolk Coastal	1972	30.8	Historic England GIS file	
Saxton	Selby	1984	18.1	Historic England GIS file	
Scaftworth	Bassetlaw			Leo Hall completion project	
Scalby (North York Moors National Park Authority)	North York Moors National Park Authority	1980	30.5	Historic England GIS file	
Scalby (Scarborough)	Scarborough	1980	32.4	Historic England GIS file	
Scaldwell	Daventry	1976	7.6	Historic England GIS file	
Scalford	Melton			Leo Hall completion project	
Scarborough	Scarborough	1984	269.2	Historic England GIS file	1
Scarcliffe	Bolsover	1979	7.1	Historic England GIS file	
Scarcroft	Leeds			Leo Hall completion project	
Scarisbrick Park	West Lancashire			Leo Hall completion project	1
Scarrington	Rushcliffe	1990	8.6	Historic England GIS file	
Scartho	North East Lincolnshire	1972	44.9	Historic England GIS file	
Scawby	North Lincolnshire	1985	34.5	Historic England GIS file	
Sceaux Gardens SE5	Southwark	1968	11.7	Historic England GIS file	
Scholefield and Coldweather, Nelson	Pendle	1999	11.1	Historic England GIS file	
Scholes (Kirklees)	Kirklees	1981	3.6	Historic England GIS file	
Scholes (Leeds)	Leeds			Leo Hall completion project	
Scholes (Rotherham)	Rotherham	1976	97.8	Historic England GIS file	

School Lane, Ollerton	Cheshire East (UA)	1995		Leo Hall completion project	
School Road	Birmingham	1988	6.4	Historic England GIS file	1
Scole	South Norfolk		13.2	Historic England GIS file	
Scopwick	North Kesteven	1979	8.8	Historic England GIS file	
Scorton (Richmondshire)	Richmondshire	1977	8.1	Historic England GIS file	
Scorton (Wyre)	Wyre	1972	12.0	Historic England GIS file	
Scotland Green	Haringey	1990		Leo Hall completion project	1
Scouthead	Oldham			Leo Hall completion project	
Scraptoft	Harborough			Leo Hall completion project	
Scriven	Harrogate	1976	49.0	Historic England GIS file	
Scrooby	Bassetlaw			Leo Hall completion project	
Scruton	Hambleton	1994	2.5	Historic England GIS file	
Sculcoates	City of Kingston upon Hull	2005	35.3	Historic England GIS file	
Sculthorpe	North Norfolk	1975	7.0	Historic England GIS file	
Sea Mills	City of Bristol			Leo Hall completion project	
Seacroft Dawson's Court	Leeds			Leo Hall completion project	
Seaford (Bishopstone)	South Downs National Park Authority	1976	11.1	Historic England GIS file	
Seaford (Chyngton Lane)	Lewes	1990	2.5	Historic England GIS file	
Seaford (East Blatchington)	Lewes	1976	9.2	Historic England GIS file	
Seaford (Town Centre)	Lewes	1968	9.0	Historic England GIS file	
Seafront, Great Yarmouth	Great Yarmouth	2003	85.8	Historic England GIS file	
Seagrave	Charnwood			Leo Hall completion project	
Seaham	County Durham	1997	45.5	Historic England GIS file	1
Seahouses	Northumberland	2005	17.1	Historic England GIS file	
Seal	Sevenoaks			Leo Hall completion project	
Seale	Guildford	1973	13.6	Historic England GIS file	
Seamer	Scarborough	1985	22.9	Historic England GIS file	
Seaton (East Devon)	East Devon			Leo Hall completion project	
Seaton (East Riding of Yorkshire)	East Riding of Yorkshire	1991	12.0	Historic England GIS file	
Seaton (Hartlepool)	Hartlepool	1969	13.8	Historic England GIS file	1
Seaton (Rutland)	Rutland	1999	36.3	Historic England GIS file	
Seaton Delaval	Northumberland	1990	610.3	Historic England GIS file	

Seaview	Isle of Wight	1971		Leo Hall completion project
Seaview Chalet Park, Swalecliffe	Canterbury	2003	2.5	Historic England GIS file
Sedburgh	Yorkshire Dales National Park Authority	1969	114.5	Historic England GIS file
Sedgefield	County Durham	1971	17.9	Historic England GIS file
Sedgeford	King's Lynn and West Norfolk	1990	24.4	Historic England GIS file
Sedlescombe	Rother			Leo Hall completion project
Sedlescombe Road	Hammersmith and Fulham			Leo Hall completion project
Sedrup	Aylesbury Vale	1989	1.0	Historic England GIS file
Seend	Wiltshire	1973	39.1	Historic England GIS file
Seething	South Norfolk		22.6	Historic England GIS file
Sefton Park	Liverpool			Leo Hall completion project
Sefton Village	Sefton	1974	15.8	Historic England GIS file
Selborne	East Hampshire	1970		Leo Hall completion project
Selby Town	Selby	1969	37.5	Historic England GIS file
Selham	South Downs National Park Authority	1984	3.0	Historic England GIS file
Selling (Incorporating Church and Luton House)	Swale	1982	11.9	Historic England GIS file
Selly Park	Birmingham	2009	68.2	Historic England GIS file
Selly Park Avenues	Birmingham	2009	9.0	Historic England GIS file
Selmeston	Wealden	1991	5.1	Historic England GIS file
Selsey	Chichester	1975	7.0	Historic England GIS file
Selworthy	Exmoor National Park Authority	1985	4.0	Historic England GIS file
Semley	Wiltshire		9.5	Historic England GIS file
Sennen Cove	Cornwall	1991	1.5	Historic England GIS file
Settle	Yorkshire Dales National Park Authority	1972	4.9	Historic England GIS file
Settle - Carlisle Line (Hellifield to Langcliffe)	Craven	1991		Leo Hall completion project
Settle - Carlisle Railway	Yorkshire Dales National Park Authority	1991	213.7	Historic England GIS file
Settle (Craven)	Craven	2010		Leo Hall completion project
Settle-Carlisle Railway	Eden	1991	232.3	Historic England GIS file
Settrington	Ryedale	1976	35.0	Historic England GIS file
Seven Dials (Covent Garden)	Camden	1971	11.2	Historic England GIS file
Seven Sisters/Page Green	Haringey	1998		Leo Hall completion project
Sevenhampton (Cotswold)	Cotswold	1985	13.3	Historic England GIS file

Sevenhampton (Swindon)	Swindon	1990	53.2	Historic England GIS file
Sevenoaks High Street	Sevenoaks			Leo Hall completion project
Sevenoaks Weald	Sevenoaks			Leo Hall completion project
Severn Gorge (Shropshire)	Shropshire	1971	130.6	Historic England GIS file
Severn Gorge (Telford and Wrekin)	Telford and Wrekin	1971	419.1	Historic England GIS file
Sevington	Wiltshire		6.6	Historic England GIS file
Sewell	Norwich			Leo Hall completion project
Sewerby	East Riding of Yorkshire	1972	15.3	Historic England GIS file
Sezincote	Cotswold	1990	67.9	Historic England GIS file
Shackerstone	Hinckley and Bosworth	1992	15.1	Historic England GIS file
Shackleford (Guildford)	Guildford	1971	20.9	Historic England GIS file
Shackleford (Waverley)	Waverley		8.2	Historic England GIS file
Shadforth	County Durham	1976	100.4	Historic England GIS file
Shadoxhurst	Ashford	1996		Leo Hall completion project
Shadwell	Leeds			Leo Hall completion project
Shafford Mill	St. Albans	1980	13.6	Historic England GIS file
Shaftesbury	North Dorset	1970		Leo Hall completion project
Shaftesbury Avenue	Worthing			Leo Hall completion project
Shaftesbury Park Estate	Wandsworth	1976	16.2	Historic England GIS file
Shakespeare Road	Worthing			Leo Hall completion project
Shalbourne	Wiltshire	1985	22.8	Historic England GIS file
Shalden	East Hampshire	1993		Leo Hall completion project
Shaldon	Teignbridge	1974	14.9	Historic England GIS file
Shalfleet	Isle of Wight	1971		Leo Hall completion project
Shalford	Guildford	1973	18.3	Historic England GIS file
Shalstone	Aylesbury Vale	1971	11.5	Historic England GIS file
Shamley Green	Waverley	1973	14.5	Historic England GIS file
Shanklin	Isle of Wight	1971		Leo Hall completion project
Shapwick (East Dorset)	East Dorset		12.2	Historic England GIS file
Shapwick (Sedgemoor)	Sedgemoor	1991	14.1	Historic England GIS file
Shardeloes Park, Amersham	Chiltern	1992	133.4	Historic England GIS file
Shardlow Wharf	South Derbyshire	1975	38.4	Historic England GIS file

Sharnbrook	Bedford	1971	39.9	Historic England GIS file	
Sharpness Old Dock	Stroud	1990	12.5	Historic England GIS file	
Sharrington	North Norfolk	1979	21.6	Historic England GIS file	
Shaw House and Church	West Berkshire	1990		Leo Hall completion project	
Shaw Road and Crescent	West Berkshire	1971		Leo Hall completion project	
Shaw Street	Liverpool			Leo Hall completion project	
Shawell	Harborough			Leo Hall completion project	
Shaw's Corner, Redhill	Reigate and Banstead	1990	4.2	Historic England GIS file	
Sheaf	Cheshire West and Chester (UA)			Leo Hall completion project	
Shearsby	Harborough			Leo Hall completion project	
Shedfield	Winchester			Leo Hall completion project	
Sheen	Peak District National Park Authority	1999	24.7	Historic England GIS file	
Sheen Common Drive	Richmond upon Thames	2004	15.1	Historic England GIS file	
Sheen Lane (East Sheen)	Richmond upon Thames	2002	8.8	Historic England GIS file	
Sheen Lane (Mortlake)	Richmond upon Thames	2004	2.5	Historic England GIS file	
Sheen Road	Richmond upon Thames	1977	18.3	Historic England GIS file	
Sheendale Road	Richmond upon Thames	1988	1.1	Historic England GIS file	
Sheep Fair - Bow Street, Rugeley	Cannock Chase			Leo Hall completion project	
Sheepridge	Wycombe	1986	1.2	Historic England GIS file	
Sheepscombe	Stroud	1993	16.6	Historic England GIS file	
Sheepwash	Torridge	1976	8.4	Historic England GIS file	
Sheernes Marine Town	Swale	1976	3.1	Historic England GIS file	1
Sheerness Dockyard	Swale	1972	3.2	Historic England GIS file	1
Sheerness Mile Town	Swale	1976	6.0	Historic England GIS file	1
Sheet	East Hampshire	1976		Leo Hall completion project	
Sheffield Bridge	West Berkshire	1983		Leo Hall completion project	
Sheffield City Centre	Sheffield			Leo Hall completion project	
Shefford	Central Bedfordshire			Leo Hall completion project	
Sheldon	Peak District National Park Authority	1995	10.8	Historic England GIS file	
Sheldwich	Swale	1992	256.6	Historic England GIS file	
Shellingford	Vale of White Horse	1971	5.8	Historic England GIS file	
Shenington with Alkerton	Cherwell	2009	26.9	Historic England GIS file	

Shenley	Hertsmere			Leo Hall completion project	
Shenley Church End	Milton Keynes	1978	3.5	Historic England GIS file	
Shenstone	Lichfield	1977	12.0	Historic England GIS file	
Shenton	Hinckley and Bosworth	1992	32.7	Historic England GIS file	
Shephall Green	Stevenage	1973	11.0	Historic England GIS file	
Shepherds Bush	Hammersmith and Fulham			Leo Hall completion project	
Shepherd's Green	South Oxfordshire	1990	7.0	Historic England GIS file	
Shepherds Hill, Selling	Swale	2000	8.3	Historic England GIS file	
Shepherdswell	Dover			Leo Hall completion project	
Shepley	Kirklees	1981	16.8	Historic England GIS file	
Shepperton	Spelthorne	1970	9.1	Historic England GIS file	
Shepreth	South Cambridgeshire			Leo Hall completion project	
Shepshed	Charnwood			Leo Hall completion project	1
Shepton Beauchamp	South Somerset	1998	3.7	Historic England GIS file	
Shepton Mallet	Mendip	1973	85.9	Historic England GIS file	
Sherborne	Cotswold	1983	233.1	Historic England GIS file	
Sherborne (West Dorset)	West Dorset			Leo Hall completion project	
Sherborne St John	Basingstoke and Deane	1983	38.7	Historic England GIS file	
Sherbourne	Warwick	1969	40.7	Historic England GIS file	
Sherburn	County Durham	1979	13.6	Historic England GIS file	
Sherburn House	County Durham	1981	30.9	Historic England GIS file	
Shere	Guildford	1973	45.9	Historic England GIS file	
Sherfield on Loddon	Basingstoke and Deane	1981	75.3	Historic England GIS file	
Sheriff Hill	Gateshead			Leo Hall completion project	
Sheriff Hutton	Ryedale	1978	14.2	Historic England GIS file	
Sheriffhales	Shropshire	1994	9.8	Historic England GIS file	
Sheringham	North Norfolk	1975	24.7	Historic England GIS file	
Sherington	Milton Keynes	1973	16.1	Historic England GIS file	
Sherrington	Wiltshire	1973	23.6	Historic England GIS file	
Sherston	Wiltshire	1973	30.3	Historic England GIS file	
Sherwood Rise	City of Nottingham	2003	14.8	Historic England GIS file	
Sheviock	Cornwall	1995	6.8	Historic England GIS file	

Shifnal	Shropshire	1978	16.4	Historic England GIS file
Shifnal Broadway	Shropshire	1978	2.4	Historic England GIS file
Shildon	County Durham	1993	4.7	Historic England GIS file
Shillingford	South Oxfordshire	1978	2.9	Historic England GIS file
Shillingstone	North Dorset	1990		Leo Hall completion project
Shillington	Central Bedfordshire			Leo Hall completion project
Shilton	West Oxfordshire	1985	26.6	Historic England GIS file
Shincliffe	County Durham	1976	96.6	Historic England GIS file
Shipbourne	Tonbridge and Malling	1989	24.6	Historic England GIS file
Shipdham	Breckland	1975		Leo Hall completion project
Shipley	Horsham	1975	3.9	Historic England GIS file
Shipston-on-Stour	Stratford-on-Avon			Leo Hall completion project
Shipton (Aylesbury Vale)	Aylesbury Vale	1990	2.6	Historic England GIS file
Shipton (Cotswold)	Cotswold	1990	16.7	Historic England GIS file
Shipton Gorge	West Dorset			Leo Hall completion project
Shipton Moyne	Cotswold	1989	6.9	Historic England GIS file
Shipton under Wychwood	West Oxfordshire	1989	125.9	Historic England GIS file
Shiptonthorpe	East Riding of Yorkshire	2010	10.0	Historic England GIS file
Shirburn	South Oxfordshire	1993	108.9	Historic England GIS file
Shirehampton	City of Bristol			Leo Hall completion project
Shireoaks	Bassetlaw			Leo Hall completion project
Shirley	Derbyshire Dales	1981	2.7	Historic England GIS file
Shoebury Garrison, Shoeburyness	Southend-on-Sea	1981	15.3	Historic England GIS file
Shopland Churchyard	Rochford	1992		Leo Hall completion project
Shorefields, Southend-on-Sea	Southend-on-Sea	1981	3.1	Historic England GIS file
Shoreham High Street	Sevenoaks			Leo Hall completion project
Shoreham Mill Lane	Sevenoaks			Leo Hall completion project
Shoreham-by-Sea	Adur			Leo Hall completion project
Shorne Village	Gravesham	1970	8.8	Historic England GIS file
Shortlands Road, Bromley	Bromley	1989	10.6	Historic England GIS file
Shorton	Torbay	1989	4.1	Historic England GIS file
Shorwell	Isle of Wight	1969		Leo Hall completion project

Shotesham	South Norfolk	1973	314.9	Historic England GIS file	
Shotley	Northumberland	2002	96.7	Historic England GIS file	
Shotley Bridge	County Durham	1975	80.7	Historic England GIS file	
Shotley Gate	Babergh	2011	28.9	Historic England GIS file	
Shottery	Stratford-on-Avon			Leo Hall completion project	
Shotteswell	Stratford-on-Avon			Leo Hall completion project	
Shottisham	Suffolk Coastal		16.5	Historic England GIS file	
Shotwick	Cheshire West and Chester (UA)			Leo Hall completion project	
Shouldham	King's Lynn and West Norfolk	1979	14.8	Historic England GIS file	
Shouldham Thorpe	King's Lynn and West Norfolk	1980	8.6	Historic England GIS file	
Shrewsbury	Shropshire	1970	388.0	Historic England GIS file	
Shrewsbury Park Estate	Greenwich			Leo Hall completion project	
Shripney	Arun	1998	6.7	Historic England GIS file	
Shrivenham	Vale of White Horse	1971	16.7	Historic England GIS file	
Shropshire Union Canal (South Staffordshire)	South Staffordshire		47.1	Historic England GIS file	
Shropshire Union Canal (Stafford)	Stafford	1984	86.8	Historic England GIS file	
Shropshire Union Canal, Tyrley	Newcastle-under-Lyme	1984	31.9	Historic England GIS file	
Shroton (Iwerne Courtney)	North Dorset	1970		Leo Hall completion project	
Shrubbery Avenue	Worcester	1993	5.7	Historic England GIS file	
Shudehill	Manchester	1987	4.9	Historic England GIS file	
Shurlock Row	Windsor and Maidenhead			Leo Hall completion project	
Sibella Road	Lambeth	2001	10.4	Historic England GIS file	
Sibford Ferris	Cherwell	1985	28.7	Historic England GIS file	
Sibford Gower and Burdrop	Cherwell	1988	42.1	Historic England GIS file	
Sible Hedingham South	Braintree	1969	15.6	Historic England GIS file	1
Sible Hedingham West	Braintree	1969	11.2	Historic England GIS file	
Sibson	Hinckley and Bosworth	1995	4.4	Historic England GIS file	
Sibthorp	Lincoln	1983		Leo Hall completion project	
Sicklesmere	St. Edmundsbury	1974	31.8	Historic England GIS file	
Sidbury	East Devon			Leo Hall completion project	
Sidbury and Fort Royal	Worcester	1980	19.5	Historic England GIS file	
Sidestrand	North Norfolk	1975	5.0	Historic England GIS file	

Sidford	East Devon			Leo Hall completion project	
Sidlesham Church	Chichester	1976	8.2	Historic England GIS file	
Sidlesham Quay	Chichester	1976	10.6	Historic England GIS file	
Sidmouth : Bickwell Valley	East Devon			Leo Hall completion project	
Sidmouth : Salcombe Regis	East Devon			Leo Hall completion project	
Sidmouth: Town Centre, Sid Vale, Elysian Fields	East Devon			Leo Hall completion project	
Sigglesthorne	East Riding of Yorkshire	1986	13.5	Historic England GIS file	
Silchester	Basingstoke and Deane	1992	27.3	Historic England GIS file	
Sileby	Charnwood			Leo Hall completion project	
Silksworth Hall	Sunderland	1970	17.9	Historic England GIS file	
Silloth	Allerdale	1978	31.4	Historic England GIS file	
Silsden	Bradford	1980	15.0	Historic England GIS file	
Silsoe	Central Bedfordshire			Leo Hall completion project	
Silver End	Braintree	1983	40.3	Historic England GIS file	1
Silverdale	Newcastle-under-Lyme	1993	2.6	Historic England GIS file	
Silverdale Road and Birchwood Grove Road, Burgess Hill	Mid Sussex	1982	16.8	Historic England GIS file	
Silverstone	South Northamptonshire	2015	8.2	Historic England GIS file	
Silverton	Mid Devon	1973		Leo Hall completion project	
Silverwell St/Wood St	Bolton			Leo Hall completion project	
Simmondley	High Peak	1976	3.7	Historic England GIS file	
Sindlesham	Wokingham			Leo Hall completion project	
Singleborough	Aylesbury Vale	1991	2.2	Historic England GIS file	
Singleton	South Downs National Park Authority	1974	10.0	Historic England GIS file	
Singleton (Fylde)	Fylde			Leo Hall completion project	
Sinnington	North York Moors National Park Authority	1977	25.6	Historic England GIS file	
Sir George Staunton Pk	East Hampshire	1994		Leo Hall completion project	
Sir George Staunton	Havant	2009		Leo Hall completion project	
Sissinghurst	Tunbridge Wells	1971		Leo Hall completion project	
Siston	South Gloucestershire	1989	147.0	Historic England GIS file	
Skeeby	Richmondshire	1980	4.5	Historic England GIS file	
Skeffington	Harborough			Leo Hall completion project	
Skellow - Buttercross	Doncaster	1991	5.0	Historic England GIS file	

Skelmanthorpe	Kirklees	1981	7.3	Historic England GIS file	
Skelton (Redcar and Cleveland)	Redcar and Cleveland	1978	77.9	Historic England GIS file	
Skelton (York)	York	1973	11.2	Historic England GIS file	
Skidby	East Riding of Yorkshire	2007	3.1	Historic England GIS file	
Skillington	South Kesteven	1990		Leo Hall completion project	
Skinningrove	Redcar and Cleveland	1991	1.2	Historic England GIS file	
Skipton	Craven	2010		Leo Hall completion project	
Skirbeck, Boston	Boston	1977	5.3	Historic England GIS file	
Skircoat Green, Halifax	Calderdale	2005	46.6	Historic England GIS file	
Skirmett	Wycombe		5.5	Historic England GIS file	
Skirwith	Eden	2000	79.8	Historic England GIS file	
Slackhall and Ford Hall	Peak District National Park Authority	1994	5.8	Historic England GIS file	
Slaidburn	Ribble Valley	1974	26.4	Historic England GIS file	
Slaithwaite	Kirklees	1980	15.6	Historic England GIS file	
Slaugham	Mid Sussex	1984	4.3	Historic England GIS file	
Slawston	Harborough			Leo Hall completion project	
Sleaford	North Kesteven	1973	46.8	Historic England GIS file	1
Sleapshyde	St. Albans	1993	4.4	Historic England GIS file	
Sledmere	East Riding of Yorkshire	1974	434.8	Historic England GIS file	
Slindon	South Downs National Park Authority	1976	24.7	Historic England GIS file	
Slinfold	Horsham	1976	8.1	Historic England GIS file	
Slingsby	Ryedale	1977	26.0	Historic England GIS file	
Sloane Square	Kensington and Chelsea			Leo Hall completion project	
Sloane Stanley	Kensington and Chelsea			Leo Hall completion project	
Slyne	Lancaster			Leo Hall completion project	
Smallhythe	Ashford	1996		Leo Hall completion project	
Smarden	Ashford	1996		Leo Hall completion project	
Smeeth	Ashford	1996		Leo Hall completion project	
Smeeton Westerby	Harborough			Leo Hall completion project	
Smethwick Summit Galton Valley	Sandwell	1984	64.1	Historic England GIS file	
Smethwick Town Centre	Sandwell	2012	4.7	Historic England GIS file	
Smisby	South Derbyshire	1978	6.4	Historic England GIS file	

Smith Square	City of Westminster	1969	10.4	Historic England GIS file	
Smithfield (City and County of the City of London)	City and County of the City of London	1971	13.1	Historic England GIS file	
Smithfield (Manchester)	Manchester	1987	12.9	Historic England GIS file	
Snailbeach	Shropshire	1983	35.5	Historic England GIS file	
Snailwell	East Cambridgeshire	1991	12.7	Historic England GIS file	
Snainton	Scarborough	1985	34.5	Historic England GIS file	
Snaith	East Riding of Yorkshire	1969	14.2	Historic England GIS file	
Snape	Hambleton	1986	11.9	Historic England GIS file	
Snape Maltings	Suffolk Coastal	1982	11.2	Historic England GIS file	
Snaresbrook	Redbridge	1970	33.9	Historic England GIS file	
Snarestone	North West Leicestershire	1992	5.6	Historic England GIS file	
Sneinton	City of Nottingham	1975	8.4	Historic England GIS file	1
Sneinton Market	City of Nottingham	2004	15.3	Historic England GIS file	1
Snelston	Derbyshire Dales	1971	82.1	Historic England GIS file	
Snettisham	King's Lynn and West Norfolk	1978	45.7	Historic England GIS file	
Sneyd Park	City of Bristol			Leo Hall completion project	
Snitterfield	Stratford-on-Avon			Leo Hall completion project	
Snodland	Tonbridge and Malling	1993	9.6	Historic England GIS file	
Snoll Hatch, East Peckham	Tonbridge and Malling	1993	3.2	Historic England GIS file	
Snowshill	Tewkesbury	1971	9.1	Historic England GIS file	
Soberton Pumping Station	Winchester			Leo Hall completion project	
Soham	East Cambridgeshire	1974	61.4	Historic England GIS file	
Soho	City of Westminster	1969	34.6	Historic England GIS file	
Solihull	Solihull			Leo Hall completion project	
Sollom	West Lancashire			Leo Hall completion project	
Somerby	Melton			Leo Hall completion project	
Somerford Keynes	Cotswold	1989	10.4	Historic England GIS file	
Somerley	Chichester	1976	6.3	Historic England GIS file	
Somerleyton	Waveney	1977	25.6	Historic England GIS file	
Somers Road, Reigate	Reigate and Banstead	1990	6.7	Historic England GIS file	
Somersal Herbert	Derbyshire Dales	1979	91.8	Historic England GIS file	
Somersall	Chesterfield			Leo Hall completion project	

Somerset Gardens	Lewisham			Leo Hall completion project
Somersham	Huntingdonshire	1974	20.7	Historic England GIS file
Somerton (Cherwell)	Cherwell	1992	23.2	Historic England GIS file
Somerton (South Somerset)	South Somerset	1970	52.0	Historic England GIS file
Sompting	Adur			Leo Hall completion project
Sonning	Wokingham			Leo Hall completion project
Sonning Eye	South Oxfordshire	1981	26.2	Historic England GIS file
Sopley	New Forest	1976	127.3	Historic England GIS file
Sopwell	St. Albans	1973	5.6	Historic England GIS file
Sopworth	Wiltshire	1975	10.8	Historic England GIS file
Sotheby Road	Islington			Leo Hall completion project
Soulbury	Aylesbury Vale	1990	8.8	Historic England GIS file
Souldern	Cherwell	1988	20.7	Historic England GIS file
South Acre	Breckland	1991		Leo Hall completion project
South Ambersham	South Downs National Park Authority	1984	2.7	Historic England GIS file
South and Lower Wraxall	Wiltshire	1981	49.8	Historic England GIS file
South Anston	Rotherham	1977	11.2	Historic England GIS file
South Bank	Lambeth	1982	53.7	Historic England GIS file
South Benfleet	Castle Point			Leo Hall completion project
South Bessacarr	Doncaster	2004	24.9	Historic England GIS file
South Brent	Dartmoor National Park Authority	1976	11.0	Historic England GIS file
South Cadbury	South Somerset	1979	7.7	Historic England GIS file
South Carlton	West Lindsey	1989	13.1	Historic England GIS file
South Cave	East Riding of Yorkshire	1974	76.3	Historic England GIS file
South Cerney	Cotswold	1970	34.0	Historic England GIS file
South Cheriton	South Somerset	1988	4.6	Historic England GIS file
South Clifton	Newark and Sherwood	1994	13.8	Historic England GIS file
South Creake	King's Lynn and West Norfolk	1980	26.7	Historic England GIS file
South Crosland	Kirklees	1981	9.0	Historic England GIS file
South Croxton	Charnwood			Leo Hall completion project
South Darenth	Sevenoaks			Leo Hall completion project
South Farnborough	Rushmoor			Leo Hall completion project

South Hale	Trafford	1986	168.3	Historic England GIS file	
South Hampstead	Camden	1988	59.2	Historic England GIS file	
South Harting	South Downs National Park Authority	1984	21.7	Historic England GIS file	
South Heighton	Lewes	1976	12.7	Historic England GIS file	
South Heighton (Norton)	South Downs National Park Authority	1976	6.6	Historic England GIS file	
South Highfields	City of Leicester	1981	20.6	Historic England GIS file	
South Hill Avenue	Harrow			Leo Hall completion project	
South Hill Park	Camden	1988	12.8	Historic England GIS file	
South Jesmond	Newcastle upon Tyne			Leo Hall completion project	
South Kilburn	Brent			Leo Hall completion project	
South Lambeth Road	Lambeth	1982	6.8	Historic England GIS file	
South Littleton	Wychavon	1975	5.4	Historic England GIS file	
South Lopham	Breckland	1975		Leo Hall completion project	
South Lowestoft	Waveney	1978	67.2	Historic England GIS file	
South Luffenham	Rutland	1977	18.9	Historic England GIS file	
South Lynn Drive	Eastbourne	1991	1.1	Historic England GIS file	
South Mimms	Hertsmere			Leo Hall completion project	
South Molton	North Devon	1973	17.1	Historic England GIS file	
South Moreton	South Oxfordshire	1970	17.9	Historic England GIS file	
South Newbald	East Riding of Yorkshire	2009	15.6	Historic England GIS file	
South Newington	Cherwell	1989	18.1	Historic England GIS file	
South Norwood	Croydon	1992	28.9	Historic England GIS file	1
South Parade, Wakefield	Wakefield			Leo Hall completion project	
South Park	Tandridge	1990	3.4	Historic England GIS file	
South Park Gardens	Merton	1984	13.5	Historic England GIS file	
South Park Road, Kirkby	Knowsley			Leo Hall completion project	
South Park, Reading	Reading	1988	12.7	Historic England GIS file	
South Perrott	West Dorset			Leo Hall completion project	
South Petherton	South Somerset	1975	26.9	Historic England GIS file	
South Pickenham	Breckland	1986		Leo Hall completion project	
South Rauceby	North Kesteven	1975	8.8	Historic England GIS file	
South Road, Taunton	Taunton Deane	1975	14.1	Historic England GIS file	

South Roskear	Cornwall	1995	13.8	Historic England GIS file	
South Scarle	Newark and Sherwood	1994	5.6	Historic England GIS file	
South Shoreditch	Hackney	1991	27.6	Historic England GIS file	
South Stoke	South Downs National Park Authority	1998	8.6	Historic England GIS file	
South Street (Swale)	Swale	1975	5.0	Historic England GIS file	
South Street (Worthing)	Worthing			Leo Hall completion project	
South Tawton	Dartmoor National Park Authority	1973	2.9	Historic England GIS file	
South Tottenham High Road	Haringey	1998		Leo Hall completion project	
South Vickerstown	Barrow-in-Furness			Leo Hall completion project	
South View, Basingstoke	Basingstoke and Deane	2006	15.0	Historic England GIS file	
South Weald	Brentwood	1973	4.0	Historic England GIS file	
South Whitstable	Canterbury	1991	13.2	Historic England GIS file	
South Wigston	Oadby and Wigston			Leo Hall completion project	
South Willingham	East Lindsey	1994	9.7	Historic England GIS file	1
South Wingfield	Amber Valley	1991	113.0	Historic England GIS file	
South Witham	South Kesteven	2001		Leo Hall completion project	
South Woodchester	Stroud	1973	21.9	Historic England GIS file	
South Woodford	Redbridge	1970	5.5	Historic England GIS file	
South Zeal	Dartmoor National Park Authority	1973	28.8	Historic England GIS file	
South Warnborough	Hart			Leo Hall completion project	
Southacre	Cambridge	1999	49.8	Historic England GIS file	
Southam	Stratford-on-Avon			Leo Hall completion project	1
Southborough	Kingston upon Thames	1979	50.2	Historic England GIS file	
Southborough, The Common	Tunbridge Wells	1972		Leo Hall completion project	
Southbourne Grove	Bournemouth	1993	2.6	Historic England GIS file	
Southcott Village	Central Bedfordshire			Leo Hall completion project	
Southease	South Downs National Park Authority	1973	9.9	Historic England GIS file	
Southend Common, Turville	Wycombe	1989	4.4	Historic England GIS file	
Southend Road, Beckenham	Bromley	1990	2.3	Historic England GIS file	
Southern Green	North Hertfordshire	1969	10.9	Historic England GIS file	
Southernhay and The Friars	Exeter	1993	28.4	Historic England GIS file	
Southfield Square	Bradford	1980	2.1	Historic England GIS file	1

Southfield, Nelson	Pendle	2003	138.8	Historic England GIS file	
Southfleet	Dartford	1970	2.9	Historic England GIS file	
Southgate Circus	Enfield			Leo Hall completion project	
Southgate Green	Enfield			Leo Hall completion project	
Southgate House	Bolsover	1989	28.1	Historic England GIS file	
Southgate Neighbourhood Centre	Crawley	2013	3.1	Historic England GIS file	
Southgate Street	Gloucester	1968	7.5	Historic England GIS file	1
Southill	Central Bedfordshire			Leo Hall completion project	
Southlands	Adur			Leo Hall completion project	1
Southminster	Maldon	1979	5.1	Historic England GIS file	
Southorpe	City of Peterborough	1990	47.1	Historic England GIS file	
Southrepps (Lower)	North Norfolk	1974	46.9	Historic England GIS file	
Southrepps (Upper)	North Norfolk	1974	12.4	Historic England GIS file	
Southrop	Cotswold	1982	13.9	Historic England GIS file	
Southstoke	Bath and North East Somerset	1982		Leo Hall completion project	
Southwell	Newark and Sherwood	1970	107.7	Historic England GIS file	
Southwick (Adur)	Adur			Leo Hall completion project	
Southwick (Winchester)	Winchester			Leo Hall completion project	
Southwold	Waveney	1971	37.6	Historic England GIS file	
Southwold Harbour and Walberswick Quay	Waveney	1996	8.4	Historic England GIS file	
Sowerby Bridge	Calderdale	1984	14.2	Historic England GIS file	
Sowton	East Devon			Leo Hall completion project	
Spa Lane	Oadby and Wigston			Leo Hall completion project	
Spalding	South Holland	1970	59.2	Historic England GIS file	
Spaldwick	Huntingdonshire		15.2	Historic England GIS file	
Sparrowpit	Peak District National Park Authority	1999	10.4	Historic England GIS file	
Sparsholt (Vale of White Horse)	Vale of White Horse	1970	37.4	Historic England GIS file	
Sparsholt (Winchester)	Winchester			Leo Hall completion project	
Spaxton	Sedgemoor	1991	5.1	Historic England GIS file	
Speen	Wycombe	1989	6.2	Historic England GIS file	
Speen (West Berkshire)	West Berkshire	1971		Leo Hall completion project	
Speldhurst	Tunbridge Wells	1973		Leo Hall completion project	

Spelsbury, Taston and Dean	West Oxfordshire	1991	145.1	Historic England GIS file	
Spencer Street	Chesterfield			Leo Hall completion project	
Spennithorne	Richmondshire	1982	12.6	Historic England GIS file	
Spilsby	East Lindsey	1972	11.7	Historic England GIS file	1
Spinney Hill Park	City of Leicester	1982	20.8	Historic England GIS file	
Spittal	Northumberland	1995	29.7	Historic England GIS file	
Spofforth	Harrogate	1978	28.0	Historic England GIS file	
Spon End	Coventry	2003	4.3	Historic England GIS file	
Spon Street	Coventry	1969	4.9	Historic England GIS file	
Spondon	City of Derby	1975	12.4	Historic England GIS file	
Spotland Bridge	Rochdale	2007	7.9	Historic England GIS file	
Spridlington	West Lindsey	1998	29.0	Historic England GIS file	
Spring Bank	City of Kingston upon Hull	1994	9.2	Historic England GIS file	
Spring Bank West	City of Kingston upon Hull	1994	33.8	Historic England GIS file	
Spring Grove, Hounslow East	Hounslow	2002	69.3	Historic England GIS file	
Springfield Brewery	City of Wolverhampton			Leo Hall completion project	
Springfield Green	Chelmsford			Leo Hall completion project	
Springfield Road, St Leonards	Hastings	1990	13.5	Historic England GIS file	
Springhead, Haslemere	Waverley	1984	0.3	Historic England GIS file	
Springthorpe	West Lindsey	1984	1.4	Historic England GIS file	
Springwell Lock	Hillingdon	1975	22.5	Historic England GIS file	
Springwood	Kirklees	1982	4.6	Historic England GIS file	
Sproatley	East Riding of Yorkshire	1987	17.7	Historic England GIS file	
Sprotbrough	Doncaster	1971	6.6	Historic England GIS file	
Sproxton	Melton			Leo Hall completion project	
St Agnes (Birmingham)	Birmingham	1987	30.6	Historic England GIS file	
St Agnes (Cornwall)	Cornwall	1987	12.8	Historic England GIS file	
St Albans	St. Albans	1969	495.8	Historic England GIS file	
St Andrew's Church, Eastney	City of Portsmouth	1992	0.4	Historic England GIS file	
St Andrew's Church, Hornchurch	Havering	2010	14.3	Historic England GIS file	
St Andrew's Dock	City of Kingston upon Hull	1990	2.7	Historic England GIS file	1
St Andrew's Square	Kingston upon Thames	1971	6.8	Historic England GIS file	

St Anne's Church	Tower Hamlets	1969	8.5	Historic England GIS file	1
St Anne's Road	City of Southampton	1986	1.0	Historic England GIS file	
St Ann's	Haringey	1987		Leo Hall completion project	
St Ann's Square	Manchester	1970	5.9	Historic England GIS file	
St Augustine's (Birmingham)	Birmingham	1988	13.5	Historic England GIS file	
St Augustine's (Preston)	Preston			Leo Hall completion project	
St Augustine's (Salford)	Salford	1981	2.1	Historic England GIS file	1
St Austell	Cornwall	1968	44.4	Historic England GIS file	
St Bartholomew's, Wilmslow	Cheshire East (UA)	1988		Leo Hall completion project	
St Bees	Copeland	1976	25.7	Historic England GIS file	
St Bernards	Croydon	2008	0.9	Historic England GIS file	
St Bernard's School	Slough		7.0	Historic England GIS file	
St Breock	Cornwall	1997	8.1	Historic England GIS file	
St Briavels	Forest of Dean	1979	11.1	Historic England GIS file	
St Buryan	Cornwall	1990	5.7	Historic England GIS file	
St Catherines	Lincoln	1979		Leo Hall completion project	
St Catherines Guildford Town Centre	Guildford	1969	36.7	Historic England GIS file	
St Christophers Avenue	Stoke-on-Trent	1981	1.8	Historic England GIS file	
St Clement	Cornwall	1985	6.6	Historic England GIS file	
St Clement's and Iffley Road	Oxford	1977	37.2	Historic England GIS file	
St Columb Major	Cornwall	1976	14.7	Historic England GIS file	
St Columb Minor	Cornwall	1972	3.3	Historic England GIS file	
St Crispin	Northampton	1996	43.8	Historic England GIS file	1
St David's	Exeter	1993	39.4	Historic England GIS file	
St David's Road, Southsea	City of Portsmouth	2008	2.0	Historic England GIS file	
St Day	Cornwall	1983	10.0	Historic England GIS file	
St Dunstan's, Feltham	Hounslow	2008	7.5	Historic England GIS file	
St Ebbas (Epsom)	Epsom and Ewell	1993	2.4	Historic England GIS file	
St Edmund's Church	Rochdale	2011	2.5	Historic England GIS file	
St Erth	Cornwall	1990	8.5	Historic England GIS file	
St Faith's	Havant	2008		Leo Hall completion project	
St Frideswide's	Tower Hamlets	1993	0.4	Historic England GIS file	

St George Barracks North	Gosport	1990	12.1	Historic England GIS file
St George Barracks South	Gosport	1990	13.5	Historic England GIS file
St George in the East	Tower Hamlets	1969	3.8	Historic England GIS file
St Georges	Bolton			Leo Hall completion project
St George's Circus SE1	Southwark	2000	1.9	Historic England GIS file
St George's Square	Worcester	1980	10.6	Historic England GIS file
St George's Square (Barrow-in-Furness)	Barrow-in-Furness			Leo Hall completion project
St George's, Chorley	Chorley	1985	1.9	Historic England GIS file
St George's, Great Yarmouth	Great Yarmouth	2003	10.0	Historic England GIS file
St George's, Heaviley	Stockport	2005	14.3	Historic England GIS file
St George's, High Street, Beckenham	Bromley	1977	5.1	Historic England GIS file
St Germans	Cornwall	1976	106.1	Historic England GIS file
St Giles	Northampton	1986	6.3	Historic England GIS file
St Helens	Isle of Wight	1998		Leo Hall completion project
St Helen's	Ipswich	1981	8.0	Historic England GIS file
St Helens (The Duver)	Isle of Wight	2007		Leo Hall completion project
St Helen's Place	City and County of the City of London	1981	1.4	Historic England GIS file
St Hilary Churchtown	Cornwall	1990	3.4	Historic England GIS file
St Ignatius Square	Preston			Leo Hall completion project
St Ippolyts	North Hertfordshire	1970	4.6	Historic England GIS file
St Ives (Cornwall)	Cornwall	1968	20.5	Historic England GIS file
St Ives (Huntingdonshire)	Huntingdonshire	1978	179.0	Historic England GIS file
St James	Hyndburn		8.2	Historic England GIS file
St James Road	City of Southampton	1988	6.8	Historic England GIS file
St James’s Parade	City of Bristol			Leo Hall completion project
St James's	City of Westminster	1969	38.7	Historic England GIS file
St John	Cornwall	1980	122.3	Historic England GIS file
St John Street	Manchester	1970	2.4	Historic England GIS file
St John's (Bromsgrove)	Bromsgrove	2011	11.9	Historic England GIS file
St John's (Havant)	Havant	2009		Leo Hall completion project
St John's (Lewisham)	Lewisham			Leo Hall completion project
St John's (Worcester)	Worcester	1969	6.5	Historic England GIS file

St John's Chapel	County Durham	1993	26.9	Historic England GIS file	
St John's Grove	Islington			Leo Hall completion project	1
St John's Hill Grove	Wandsworth	1979	6.6	Historic England GIS file	
St John's Redhill	Reigate and Banstead	1977	7.3	Historic England GIS file	
St John's Square	City of Wolverhampton			Leo Hall completion project	
St Johns Wood	Camden	1970	3.8	Historic England GIS file	
St John's Wood	City of Westminster	1967	123.4	Historic England GIS file	
St John's, Burgess Hill	Mid Sussex	1989	21.0	Historic England GIS file	
St Johns, Wakefield	Wakefield			Leo Hall completion project	
St John's, Woking	Woking	1991	9.2	Historic England GIS file	
St Just	Cornwall	1972	27.8	Historic England GIS file	
St Kew	Cornwall	1997	12.3	Historic England GIS file	
St Laurence's, Chorley	Chorley	1985	4.9	Historic England GIS file	
St Lawrence	Isle of Wight	1986		Leo Hall completion project	
St Lawrence's Church, Longridge	Ribble Valley	2007	7.7	Historic England GIS file	
St Leonards	Exeter	1968	80.9	Historic England GIS file	
St Leonards East (Gensing)	Hastings	1976	9.6	Historic England GIS file	
St Leonards North	Hastings	1976	16.2	Historic England GIS file	
St Leonards West	Hastings	1976	6.6	Historic England GIS file	
St Leonard's, Hornchurch	Havering	1984	3.1	Historic England GIS file	
St Luke's	Islington			Leo Hall completion project	
St Margaret's Estate	Richmond upon Thames	1971	39.5	Historic England GIS file	
St Marks	Lambeth	1969	25.8	Historic England GIS file	
St Mark's (Hackney)	Hackney	2008	13.3	Historic England GIS file	
St Mark's (Salford)	Salford	1981	9.2	Historic England GIS file	
St Mark's Church and Canal	Ealing	1982	39.7	Historic England GIS file	
St Martin's Hospital, Canterbury	Canterbury	1990	24.0	Historic England GIS file	
St Martin's, Canterbury	Canterbury	1996	6.6	Historic England GIS file	
St Mary Bourne and Stoke	Basingstoke and Deane	1985	160.2	Historic England GIS file	
St Mary Cray Village	Bromley	1979	13.9	Historic England GIS file	
St Mary Hoo	Medway	1994	12.8	Historic England GIS file	
St Mary Magdalene	Islington			Leo Hall completion project	1

St Mary’s (Hammersmith and Fulham)	Hammersmith and Fulham			Leo Hall completion project	1
St Marychurch	Torbay	1980	34.9	Historic England GIS file	
St Mary's (Bury)	Bury	1993	38.5	Historic England GIS file	
St Mary's (Cheltenham)	Cheltenham	1989	12.1	Historic England GIS file	
St Mary's (Lewisham)	Lewisham			Leo Hall completion project	
St Mary's (South Ribble)	South Ribble	2001	10.9	Historic England GIS file	
St Mary's (Watford)	Watford	1975	2.2	Historic England GIS file	
St Mary's and Belvedere	Stroud	1986	13.8	Historic England GIS file	
St Mary's Butts and Castle Street, Reading	Reading	1972	4.1	Historic England GIS file	
St Mary's Church and Bury Court, White Waltham	Windsor and Maidenhead			Leo Hall completion project	
St Mary's Church, Langley	Slough	1977	2.9	Historic England GIS file	
St Mary's Church, Walthamstow Village	Waltham Forest	1967	6.4	Historic England GIS file	
St Mary's Churchyard, Fratton	City of Portsmouth	1972	5.7	Historic England GIS file	
St Mary's Island	North Tyneside	1974	80.8	Historic England GIS file	
St Mary's Rotherhithe SE16	Southwark	1970	4.9	Historic England GIS file	
St Marys, Dunsfold	Waverley	1974	2.3	Historic England GIS file	
St Marys, Nelson	Pendle	2000	3.8	Historic England GIS file	
St Matthews	Norwich			Leo Hall completion project	
St Matthias	Richmond upon Thames	1977	45.3	Historic England GIS file	
St Matthias' Church, Poplar	Tower Hamlets	1986	5.4	Historic England GIS file	
St Mawes	Cornwall	1983	19.3	Historic England GIS file	
St Mawgan	Cornwall	1976	26.6	Historic England GIS file	
St Michael’s Abbey	Rushmoor			Leo Hall completion project	
St Michael’s Church, Huyton*	Knowsley			Leo Hall completion project	
St Michael's Church	West Lancashire			Leo Hall completion project	
St Michaels Hamlet	Liverpool			Leo Hall completion project	
St Michael's Hill and Christmas Steps	City of Bristol			Leo Hall completion project	
St Michael's Mount	Cornwall	1983	10.0	Historic England GIS file	
St Michael's, Houghton-le-Spring	Sunderland	1975	10.3	Historic England GIS file	
St Michaels, Workington	Allerdale	2002	6.6	Historic England GIS file	1
St Neot	Cornwall	1980	6.2	Historic England GIS file	
St Neots	Huntingdonshire	1971	445.1	Historic England GIS file	

St Newlyn East	Cornwall	1990	4.2	Historic England GIS file	
St Nicholas and Northgate Street, Great Yarmouth	Great Yarmouth	1975	27.7	Historic England GIS file	
St Nicholas at Wade	Thanet	1972		Leo Hall completion project	
St Nicholas Hospital	Newcastle upon Tyne			Leo Hall completion project	
St Nicholas's and Rectory Lane	Stevenage	1982	80.3	Historic England GIS file	
St Osyth	Tendring	1969	136.9	Historic England GIS file	1
St Paul	Bradford	1975	36.6	Historic England GIS file	1
St Paul's	South Tyneside	1975	30.2	Historic England GIS file	
St Paul's Cathedral	City and County of the City of London	1971	8.5	Historic England GIS file	
St Paul's Church, Bath Road, Hounslow West	Hounslow	1992	9.4	Historic England GIS file	
St Paul's Church, Shadwell	Tower Hamlets	1983	0.7	Historic England GIS file	
St Paul's Cray Village	Bromley	1973	11.9	Historic England GIS file	
St Pauls Macclesfield	Cheshire East (UA)	1990		Leo Hall completion project	
St Paul's Square/Holgate Road	York	1975	6.8	Historic England GIS file	
St Paul's, Brentford	Hounslow	1989	21.7	Historic England GIS file	
St Pauls, Halliwell	Bolton			Leo Hall completion project	
St Peter’s	Thanet	1973		Leo Hall completion project	
St Peter-at-Gowts	Lincoln	1975		Leo Hall completion project	
St Peters	Crawley	1996	2.0	Historic England GIS file	
St Peter's (Stockport)	Stockport	2005	7.6	Historic England GIS file	
St Peter's (Tower Hamlets)	Tower Hamlets	1990	3.5	Historic England GIS file	
St Peter's Square	Manchester	1973	4.0	Historic England GIS file	
St Peter's Square (Hammersmith and Fulham)	Hammersmith and Fulham			Leo Hall completion project	
St Peter's, Caversham	Reading	1988	7.1	Historic England GIS file	
St Peter's, Hayling Island	Havant	1993		Leo Hall completion project	
St Peter's, Wallsend	North Tyneside	1994	7.1	Historic England GIS file	1
St Philips (Penn Fields)	City of Wolverhampton			Leo Hall completion project	
St Saviours Dock SE1	Southwark	1973	12.3	Historic England GIS file	
St Sidwell's	Exeter	2007	4.0	Historic England GIS file	
St Stephens	Lewisham			Leo Hall completion project	
St Stephen's	Ealing	2004	7.4	Historic England GIS file	
St Stephen's No 2, Canterbury	Canterbury	1974	4.9	Historic England GIS file	

St Stephen's, Hounslow	Hounslow	1987	10.1	Historic England GIS file	
St Teath	Cornwall	1997	6.4	Historic England GIS file	
St Tudy	Cornwall	1997	10.1	Historic England GIS file	
St. Andrews	Brent			Leo Hall completion project	
St. Annes (Porritt Houses / Ashton Gardens)	Fylde			Leo Hall completion project	
St. Annes (St. Annes Road East)	Fylde			Leo Hall completion project	
St. Annes on Sea (Town Centre)	Fylde			Leo Hall completion project	
St. Annes, Haughton	Tameside	1992		Leo Hall completion project	
St. George's	City of Leicester	1989	11.0	Historic England GIS file	
St. John's Knutsford	Cheshire East (UA)	1994		Leo Hall completion project	
St. Margaret's Bay	Dover			Leo Hall completion project	
St. Margarets-at-Cliffe	Dover			Leo Hall completion project	
St. Michaels, Tenterden	Ashford	1996		Leo Hall completion project	
Stafford Town	Stafford	1971	25.8	Historic England GIS file	
Staffordshire and Worcester Canal	South Staffordshire		105.7	Historic England GIS file	
Staffordshire and Worcestershire Canal (Stafford)	Stafford	1978	27.6	Historic England GIS file	
Staffordshire and Worcestershire Canal (Wyre Forest)	Wyre Forest	1978	45.9	Historic England GIS file	
Staffs & Worcs. & Shropshire Union Canal	City of Wolverhampton			Leo Hall completion project	
Staindrop	County Durham	1971	23.5	Historic England GIS file	
Staines	Spelthorne	1975	17.5	Historic England GIS file	
Stainland	Calderdale	1982	23.8	Historic England GIS file	
Stainsby	Bolsover	1978	26.1	Historic England GIS file	
Stainton	Doncaster	1992	3.6	Historic England GIS file	
Stainton and Thornton	Middlesbrough	1988	17.8	Historic England GIS file	
Staithes	North York Moors National Park Authority	1972	14.6	Historic England GIS file	
Stalbridge	North Dorset	1978		Leo Hall completion project	
Stalbridge Weston	North Dorset	1978		Leo Hall completion project	
Stalham	North Norfolk	1975	8.5	Historic England GIS file	
Stalham Staithe	Broads Authority	1991	7.9	Historic England GIS file	
Stalisfield Green	Swale	1986	47.8	Historic England GIS file	
Stalybridge Town Centre	Tameside	1991		Leo Hall completion project	1
Stamford Bridge	East Riding of Yorkshire	1976	27.3	Historic England GIS file	

Stamford Brook	Hounslow	1998	7.4	Historic England GIS file	
Stamford Green	Epsom and Ewell	1992	30.1	Historic England GIS file	
Stamford New Road	Trafford	1987	4.8	Historic England GIS file	
Stamford Northfields	South Kesteven	2005		Leo Hall completion project	
Stamfordham	Northumberland	1975	8.2	Historic England GIS file	
Stanbury	Bradford	1973	15.5	Historic England GIS file	
Standish	Wigan	1976	8.9	Historic England GIS file	
Standon	East Hertfordshire	1968	17.7	Historic England GIS file	
Stanford Dingley	West Berkshire	1971		Leo Hall completion project	
Stanford in the Vale	Vale of White Horse	1971	19.5	Historic England GIS file	
Stanground	City of Peterborough	2002	4.4	Historic England GIS file	
Stanhill	Hyndburn		2.1	Historic England GIS file	
Stanhope	County Durham	1972	44.1	Historic England GIS file	
Stanion	Corby	2007	12.0	Historic England GIS file	
Stanley (Erewash)	Erewash	1978	6.3	Historic England GIS file	
Stanley (Staffordshire Moorlands)	Staffordshire Moorlands	1972	18.5	Historic England GIS file	
Stanley Dock	Liverpool			Leo Hall completion project	
Stanley Mills	Stroud	1986	6.4	Historic England GIS file	1
Stanley Park	Blackpool	1984	107.4	Historic England GIS file	
Stanley Street, Southsea	City of Portsmouth	1969	0.6	Historic England GIS file	
Stanmer	South Downs National Park Authority	1970	128.1	Historic England GIS file	1
Stanmore Hill	Harrow			Leo Hall completion project	
Stanpit and Fishermans Bank	Christchurch	1991	10.6	Historic England GIS file	
Stanstead Abbotts	East Hertfordshire	1988	55.8	Historic England GIS file	
Stanstead Grove	Lewisham			Leo Hall completion project	
Stansted	Tonbridge and Malling	1993	17.8	Historic England GIS file	
Stansted Mountfitchet	Uttlesford	1970	13.9	Historic England GIS file	
Stanton (East Staffordshire)	East Staffordshire	1973	32.8	Historic England GIS file	
Stanton (St. Edmundsbury)	St. Edmundsbury	2001	8.1	Historic England GIS file	
Stanton (Tewkesbury)	Tewkesbury	1971	19.6	Historic England GIS file	
Stanton by Bridge	South Derbyshire	1978	22.5	Historic England GIS file	
Stanton Drew	Bath and North East Somerset	1990		Leo Hall completion project	

Stanton Fitzwarren	Swindon	1978	14.8	Historic England GIS file	
Stanton Harcourt and Sutton	West Oxfordshire	1989	94.4	Historic England GIS file	
Stanton in Peak	Peak District National Park Authority	1996	30.8	Historic England GIS file	
Stanton Lacy	Shropshire	1993	4.9	Historic England GIS file	
Stanton Lees (Derbyshire Dales)	Derbyshire Dales	1996	15.2	Historic England GIS file	
Stanton Lees (Peak District National Park Authority)	Peak District National Park Authority	1996	15.2	Historic England GIS file	
Stanton St John	South Oxfordshire	1977	42.8	Historic England GIS file	
Stanton St Quintin	Wiltshire		6.5	Historic England GIS file	
Stanton-by-Dale	Erewash	1978	21.3	Historic England GIS file	
Stanwell	Spelthorne	1972	5.8	Historic England GIS file	
Stanwix	Carlisle	1997	101.7	Historic England GIS file	
Staple Fitzpaine	Taunton Deane	1988	4.6	Historic England GIS file	
Staplefield	Mid Sussex	1984	25.3	Historic England GIS file	
Stapleford	Wiltshire	1988	8.3	Historic England GIS file	
Stapleford (South Cambridgeshire)	South Cambridgeshire			Leo Hall completion project	
Stapleford Church Street	Broxtowe	1978	2.3	Historic England GIS file	
Stapleford Nottingham Road	Broxtowe	1986	2.0	Historic England GIS file	
Staplegrove	Taunton Deane	1998	5.4	Historic England GIS file	
Staplegrove Road, Taunton	Taunton Deane	1975	12.2	Historic England GIS file	
Staplehurst North	Maidstone			Leo Hall completion project	
Staplehurst South	Maidstone			Leo Hall completion project	
Staples Road, Loughton	Epping Forest	1995	2.0	Historic England GIS file	
Staplestreet	Swale	1992	31.7	Historic England GIS file	
Stapleton and Frome Valley	City of Bristol			Leo Hall completion project	
Star Buildings	City of Nottingham	1993	8.9	Historic England GIS file	1
Star Hill to Sun Pier, Rochester	Medway	1994	12.7	Historic England GIS file	
Star Hill, Crayford	Bexley	1992	2.4	Historic England GIS file	
Star Hill, Rochester	Medway	1974	2.2	Historic England GIS file	
Starbeck Spa	Harrogate	2012	2.2	Historic England GIS file	
Starbotton	Yorkshire Dales National Park Authority	1969	6.7	Historic England GIS file	1
Starston	South Norfolk	1975	33.8	Historic England GIS file	
Stathern	Melton			Leo Hall completion project	

Station	City of Nottingham	1990	18.6	Historic England GIS file	1
Station Approach Dorridge	Solihull			Leo Hall completion project	
Station Approach, West Byfleet	Woking	1992	0.7	Historic England GIS file	
Station Road	Kirklees	1987	28.4	Historic England GIS file	
Station Road and Winnington Road, Marple	Stockport	1988	10.2	Historic England GIS file	
Station Road West, Oxted	Tandridge	1990	1.6	Historic England GIS file	
Station Square, Petts Wood	Bromley	1997	2.5	Historic England GIS file	
Station Street and Borough Road, Burton upon Trent	East Staffordshire	1999	9.0	Historic England GIS file	
Staughton Highway	Huntingdonshire		2.8	Historic England GIS file	
Staunton and Corse	Forest of Dean	1977	75.8	Historic England GIS file	
Staunton Harold	North West Leicestershire	1995	85.0	Historic England GIS file	
Staunton on Wye, Jarvis's Charity	County of Herefordshire	1995	3.8	Historic England GIS file	
Staunton, Coleford	Forest of Dean	1990	12.6	Historic England GIS file	
Staveley (Chesterfield)	Chesterfield			Leo Hall completion project	
Staveley (Harrogate)	Harrogate	1994	9.1	Historic England GIS file	
Staveley (Lake District National Park Authority)	Lake District National Park Authority	1985	29.3	Historic England GIS file	
Staverton	Daventry	1990	16.1	Historic England GIS file	
Stebbing	Uttlesford	1977	24.6	Historic England GIS file	
Stedham	South Downs National Park Authority	1984	11.4	Historic England GIS file	
Steelhouse	Birmingham	1993	11.1	Historic England GIS file	1
Steeple Ashton	Wiltshire	1973	27.8	Historic England GIS file	
Steeple Aston	Cherwell	1988	28.7	Historic England GIS file	
Steeple Bumpstead	Braintree	1969	15.4	Historic England GIS file	
Steeple Langford	Wiltshire	1989	9.1	Historic England GIS file	
Steeple Morden (Morden Green)	South Cambridgeshire			Leo Hall completion project	
Steeple Morden (St. Peter & St. Paul's)	South Cambridgeshire			Leo Hall completion project	
Steetley	Bolsover	1969	8.7	Historic England GIS file	
Steeton	Bradford	1980	27.1	Historic England GIS file	
Stepney Green	Tower Hamlets	1973	15.9	Historic England GIS file	
Steppingley	Central Bedfordshire			Leo Hall completion project	
Stert	Wiltshire	2007	10.9	Historic England GIS file	
Stevenson Square	Manchester	1987	10.3	Historic England GIS file	

Steventon (Basingstoke and Deane)	Basingstoke and Deane	1992	41.0	Historic England GIS file
Steventon (Vale of White Horse)	Vale of White Horse	1969	28.4	Historic England GIS file
Stevington	Bedford	1970	8.2	Historic England GIS file
Stewartby	Bedford	1986	23.2	Historic England GIS file
Stewkley	Aylesbury Vale	2001	20.4	Historic England GIS file
Steyne Gardens	Worthing			Leo Hall completion project
Steyning	Horsham	1974	25.2	Historic England GIS file
Stibbington	Huntingdonshire		10.1	Historic England GIS file
Sticklepath	Dartmoor National Park Authority	1973	14.6	Historic England GIS file
Stiffkey	North Norfolk	1975	26.9	Historic England GIS file
Stillingfeet	Selby	1990	23.4	Historic England GIS file
Stillington	Hambleton	1976	13.1	Historic England GIS file
Stilton	Huntingdonshire		3.0	Historic England GIS file
Stinchcombe	Stroud	1978	20.5	Historic England GIS file
Stinsford and Lower Bockhampton	West Dorset			Leo Hall completion project
Stisted	Braintree	1973	59.1	Historic England GIS file
Stoborough	Purbeck	1988	10.3	Historic England GIS file
Stock	Chelmsford			Leo Hall completion project
Stockbridge	Test Valley	1971	80.4	Historic England GIS file
Stockens Green, Knebworth	North Hertfordshire	1984	6.2	Historic England GIS file
Stocker's Lock and Farm	Three Rivers			Leo Hall completion project
Stockland	East Devon			Leo Hall completion project
Stockleigh English	Mid Devon	1994		Leo Hall completion project
Stockleigh Pomeroy	Mid Devon	1990		Leo Hall completion project
Stockton	Wiltshire	1973	55.8	Historic England GIS file
Stockton Town Centre	Stockton-on-Tees	1974	17.4	Historic England GIS file
Stockton-on-the-Forest	York	1998	20.3	Historic England GIS file
Stockwell Green	Lambeth	1986	2.1	Historic England GIS file
Stockwell Park	Lambeth	1968	20.5	Historic England GIS file
Stodmarsh	Canterbury	1973	12.5	Historic England GIS file
Stoford	South Somerset	1983	2.2	Historic England GIS file
Stogumber	West Somerset	1974	10.1	Historic England GIS file

Stogursey	West Somerset	1974	18.9	Historic England GIS file	
Stoke	Ipswich	1987	2.0	Historic England GIS file	
Stoke (City of Plymouth)	City of Plymouth	1985		Leo Hall completion project	
Stoke Abbot	West Dorset			Leo Hall completion project	
Stoke Albany	Kettering	1982	12.5	Historic England GIS file	
Stoke Bruerne	South Northamptonshire	1991	6.7	Historic England GIS file	
Stoke by Nayland	Babergh	1973	127.0	Historic England GIS file	
Stoke Charity	Winchester			Leo Hall completion project	
Stoke Climsland	Cornwall	1997	6.0	Historic England GIS file	
Stoke D'Abernon	Elmbridge	1979	14.5	Historic England GIS file	
Stoke Ferry	King's Lynn and West Norfolk	1977	21.6	Historic England GIS file	
Stoke Fleming	South Hams			Leo Hall completion project	
Stoke Gabriel	South Hams			Leo Hall completion project	
Stoke Golding	Hinckley and Bosworth	2004	33.5	Historic England GIS file	
Stoke Goldington	Milton Keynes	1974	8.1	Historic England GIS file	
Stoke Green	Coventry	1968	26.5	Historic England GIS file	
Stoke Green (South Bucks)	South Bucks			Leo Hall completion project	
Stoke Hammond	Aylesbury Vale	1991	6.2	Historic England GIS file	
Stoke Holy Cross The Mill	South Norfolk	1975	3.0	Historic England GIS file	
Stoke Lacy	County of Herefordshire	1993	8.9	Historic England GIS file	
Stoke Newington	Hackney	1983	23.5	Historic England GIS file	
Stoke Newington Resvrs, Filter Beds and New River	Hackney	1986	35.6	Historic England GIS file	
Stoke Park	South Bucks			Leo Hall completion project	
Stoke Poges West End	South Bucks			Leo Hall completion project	
Stoke Road	Gosport	1992	4.7	Historic England GIS file	
Stoke Rochford	South Kesteven	1982		Leo Hall completion project	
Stoke Row	South Oxfordshire	1993	8.4	Historic England GIS file	
Stoke Town Centre	Stoke-on-Trent	1972	13.9	Historic England GIS file	1
Stoke-by-Clare	St. Edmundsbury	1973	48.5	Historic England GIS file	
Stokefields	Guildford	1989	1.8	Historic England GIS file	
Stokeinteignhead	Teignbridge	1990	12.2	Historic England GIS file	
Stokenchurch	Wycombe	1989	12.9	Historic England GIS file	

Stoke-on-Trent City Centre	Stoke-on-Trent	1993	8.2	Historic England GIS file	
Stokes Croft	City of Bristol			Leo Hall completion project	1
Stokesley	Hambleton	1971	23.4	Historic England GIS file	
Stone	Stafford	1969	31.6	Historic England GIS file	
Stone (Aylesbury Vale)	Aylesbury Vale	2013		Leo Hall completion project	
Stone Allerton	Sedgemoor	1991	6.6	Historic England GIS file	
Stone Breaks	Oldham			Leo Hall completion project	
Stonehouse Peninsula	City of Plymouth	1969		Leo Hall completion project	
Stone-in-Oxney	Ashford	1996		Leo Hall completion project	
Stoneleigh	Warwick	1969	16.2	Historic England GIS file	
Stonely	Huntingdonshire	1991	21.9	Historic England GIS file	
Stonesby	Melton			Leo Hall completion project	
Stonesfield	West Oxfordshire	1988	28.0	Historic England GIS file	
Stoney Middleton	Peak District National Park Authority	1987	11.0	Historic England GIS file	
Stoneygate	City of Leicester	1978	93.4	Historic England GIS file	
Stonor	South Oxfordshire	1984	4.9	Historic England GIS file	
Stony Houghton	Bolsover	1978	9.8	Historic England GIS file	
Stony Stratford	Milton Keynes	1975	25.0	Historic England GIS file	
Stoodleigh	Mid Devon	1992		Leo Hall completion project	
Stopham	South Downs National Park Authority	1984	4.4	Historic England GIS file	
Storey's Way	Cambridge	1989	18.7	Historic England GIS file	
Storrington	Horsham	1973	9.8	Historic England GIS file	
Stottesdon	Shropshire	1981	13.5	Historic England GIS file	
Stoughton	South Downs National Park Authority	1974	8.3	Historic England GIS file	
Stoughton (Harborough)	Harborough			Leo Hall completion project	
Stoughton Barracks	Guildford	1973	3.3	Historic England GIS file	
Stoulton	Wychavon	1996	4.0	Historic England GIS file	
Stour Provost	North Dorset	1976		Leo Hall completion project	
Stourbridge 16 Locks, Wordsley	Dudley			Leo Hall completion project	
Stourbridge Branch Canal (Amblecote)	Dudley			Leo Hall completion project	
Stourbridge Canal	South Staffordshire		19.0	Historic England GIS file	
Stourbridge Canal (Canal Street)	Dudley			Leo Hall completion project	1

Stourpaine	North Dorset	1995		Leo Hall completion project	
Stourport-on-Severn No. 1	Wyre Forest	1970	17.0	Historic England GIS file	
Stourport-on-Severn No. 2	Wyre Forest	1976	6.4	Historic England GIS file	
Stourton	Wiltshire	1975	128.6	Historic England GIS file	
Stourton (and Cherington)	Stratford-on-Avon			Leo Hall completion project	
Stourton Caundle	North Dorset	1995		Leo Hall completion project	
Stow Longa	Huntingdonshire		4.2	Historic England GIS file	
Stow Maries World War One Aerodrome	Maldon	2008	70.2	Historic England GIS file	1
Stowe	Aylesbury Vale	1990	290.2	Historic England GIS file	
Stowford	West Devon	1993	3.2	Historic England GIS file	
Stowmarket	Mid Suffolk	1970	38.9	Historic England GIS file	
Stow-on-the-Wold and Maugersbury	Cotswold	1970	35.4	Historic England GIS file	
Stradbroke	Mid Suffolk	1973	13.5	Historic England GIS file	
Stradella Road SE24	Southwark	2000	10.7	Historic England GIS file	
Stradishall	St. Edmundsbury	1975	21.2	Historic England GIS file	
Straits	Hyndburn	1993	1.5	Historic England GIS file	
Strand	City of Westminster	1974	34.3	Historic England GIS file	
Strand on the Green	Hounslow	1968	24.1	Historic England GIS file	
Stranton	Hartlepool	2004	5.9	Historic England GIS file	
Stratford Park	Stroud	1990	23.1	Historic England GIS file	
Stratford Place	City of Westminster	1968	3.8	Historic England GIS file	
Stratford St Mary (Babergh)	Babergh	1973	23.1	Historic England GIS file	
Stratford St Mary (Colchester)	Colchester	1973	0.9	Historic England GIS file	
Stratford sub Castle	Wiltshire	1984	282.9	Historic England GIS file	
Stratford upon Avon	Stratford-on-Avon			Leo Hall completion project	
Stratford, St John's	Newham	1984	8.4	Historic England GIS file	
Stratton (Cornwall)	Cornwall	1974	13.5	Historic England GIS file	
Stratton (Cotswold)	Cotswold	1990	4.4	Historic England GIS file	
Stratton Audley	Cherwell	1988	26.1	Historic England GIS file	
Stratton St Margaret (Kingsdown)	Swindon	1992	3.6	Historic England GIS file	
Stratton St Margaret (Lower Stratton)	Swindon	1992	8.9	Historic England GIS file	
Strawberry Hill Road	Richmond upon Thames	1988	5.8	Historic England GIS file	

Strawberry Vale	Richmond upon Thames	1988	1.6	Historic England GIS file	
Streat	South Downs National Park Authority	1976	8.6	Historic England GIS file	
Streatham Common	Lambeth	1994	47.3	Historic England GIS file	
Streatham High Road and Streatham Hill	Lambeth	1999	26.8	Historic England GIS file	
Streatham Lodge Estate	Lambeth	2009	22.8	Historic England GIS file	
Streatham Park	Wandsworth	1987	12.0	Historic England GIS file	
Streatham Park and Garrad's Road	Lambeth	1969	18.5	Historic England GIS file	
Streatley (Central Bedfordshire)	Central Bedfordshire			Leo Hall completion project	
Streatley (West Berkshire)	West Berkshire	2010		Leo Hall completion project	
Street	Mendip	1984	38.0	Historic England GIS file	
Strefford	Shropshire	1990	11.4	Historic England GIS file	
Strelley (Broxtowe)	Broxtowe	1973	77.8	Historic England GIS file	
Strelley (City of Nottingham)	City of Nottingham	1973	77.8	Historic England GIS file	
Strensall	York	1979	21.9	Historic England GIS file	
Strensall Railway Buildings	York	2001	2.3	Historic England GIS file	
Strete	South Hams			Leo Hall completion project	
Stretham	East Cambridgeshire	1973	12.5	Historic England GIS file	
Stretton	Rutland	2000	19.1	Historic England GIS file	
Stretton	Cheshire West and Chester (UA)			Leo Hall completion project	
Stretton Grandison	County of Herefordshire	1993	3.3	Historic England GIS file	
Stretton-on-Dunsmore	Rugby			Leo Hall completion project	
Stretton-on-Fosse	Stratford-on-Avon			Leo Hall completion project	
Stroud Central	Stroud	1982	9.2	Historic England GIS file	
Stroud Green (Haringey)	Haringey	2003		Leo Hall completion project	
Stroud Green (Islington)	Islington			Leo Hall completion project	1
Stroud Green (West Berkshire)	West Berkshire	1971		Leo Hall completion project	
Stroud Industrial Heritage	Stroud	1987	671.2	Historic England GIS file	1
Stroud Station	Stroud	1986	1.7	Historic England GIS file	
Stroud The Shambles	Stroud	1978	1.4	Historic England GIS file	
Stroud Top of Town	Stroud	1978	21.9	Historic England GIS file	
Strutts Park	City of Derby	1991	33.9	Historic England GIS file	
Stubhampton	North Dorset	2012		Leo Hall completion project	

Studdridge Street	Hammersmith and Fulham			Leo Hall completion project	
Studham	Central Bedfordshire			Leo Hall completion project	
Studland	Purbeck	1991	37.9	Historic England GIS file	
Studley Roger	Harrogate	1973	9.0	Historic England GIS file	
Sturminster Marshall	East Dorset	1987	11.2	Historic England GIS file	
Sturminster Newton	North Dorset	1976		Leo Hall completion project	
Sturry	Canterbury	1997	49.1	Historic England GIS file	
Styal, Wilmslow	Cheshire East (UA)	1975		Leo Hall completion project	
Sudborough	East Northamptonshire	1970	8.4	Historic England GIS file	
Sudbury (Babergh)	Babergh	1973	67.9	Historic England GIS file	
Sudbury (Derbyshire Dales)	Derbyshire Dales	1969	285.2	Historic England GIS file	
Sudbury Cottages	Brent			Leo Hall completion project	
Sudbury Court	Brent			Leo Hall completion project	
Sudbury Hill	Harrow			Leo Hall completion project	
Sugar House Lane	Newham	2008	4.4	Historic England GIS file	1
Sulgrave	South Northamptonshire	1969	19.5	Historic England GIS file	
Sullington	South Downs National Park Authority	1973	2.1	Historic England GIS file	
Summerhill	Newcastle upon Tyne			Leo Hall completion project	
Summerhouse	Darlington	1978	19.1	Historic England GIS file	
Summerley	North East Derbyshire	1990	2.4	Historic England GIS file	
Summerseat	Bury	1975	15.2	Historic England GIS file	
Sun in the Sands	Greenwich			Leo Hall completion project	
Sun Street	Hackney	1987	1.2	Historic England GIS file	1
Sunderland Bridge	County Durham	1976	328.8	Historic England GIS file	
Sunderland Point	Lancaster			Leo Hall completion project	
Sundridge	Sevenoaks			Leo Hall completion project	
Sundridge Avenue, Bromley	Bromley	1988	2.0	Historic England GIS file	
Sunk Island	East Riding of Yorkshire	1993	2,484.5	Historic England GIS file	
Sunningdale	Windsor and Maidenhead			Leo Hall completion project	
Sunniside, Sunderland	Sunderland	1969	13.7	Historic England GIS file	
Sunnyhill Road	Lambeth	1973	4.3	Historic England GIS file	
Sunnymead	Crawley	1997	1.5	Historic England GIS file	

Sunnyside	Bassetlaw			Leo Hall completion project	
Sunray Estate	Southwark	2009	13.6	Historic England GIS file	
Surbiton Hill Park	Kingston upon Thames	1988	4.1	Historic England GIS file	
Surbiton Town Centre	Kingston upon Thames	1991	5.4	Historic England GIS file	
Surley Row, Caversham	Reading	1988	4.9	Historic England GIS file	
Sussex Place and Clifton Road	Slough	1977	5.2	Historic England GIS file	
Sutherland Grove	Wandsworth	1992	27.4	Historic England GIS file	
Sutherland Square SE17	Southwark	1982	6.7	Historic England GIS file	
Sutton (Central Bedfordshire)	Central Bedfordshire			Leo Hall completion project	
Sutton (City of Peterborough)	City of Peterborough	1979	15.0	Historic England GIS file	
Sutton (Doncaster)	Doncaster	1975	6.8	Historic England GIS file	
Sutton (Dover)	Dover			Leo Hall completion project	
Sutton (East Cambridgeshire)	East Cambridgeshire	1973	20.3	Historic England GIS file	
Sutton (South Downs National Park Authority)	South Downs National Park Authority	1984	13.3	Historic England GIS file	
Sutton Benger	Wiltshire		22.6	Historic England GIS file	
Sutton Bonington	Rushcliffe	1968	25.6	Historic England GIS file	
Sutton Cheney	Hinckley and Bosworth	1995	8.5	Historic England GIS file	
Sutton Courtenay	Vale of White Horse	1969	43.0	Historic England GIS file	
Sutton Garden Suburb	Sutton			Leo Hall completion project	
Sutton High Street Crossroads	Sutton			Leo Hall completion project	1
Sutton in Ashfield Church and Market Place	Ashfield	2015	14.3	Historic England GIS file	
Sutton in Craven	Craven	1980		Leo Hall completion project	
Sutton on Trent	Newark and Sherwood	1992	61.0	Historic England GIS file	
Sutton Park and Sutton Green	Woking	1997	219.6	Historic England GIS file	
Sutton Passeys	City of Nottingham	2010	40.7	Historic England GIS file	
Sutton Poyntz	Weymouth and Portland			Leo Hall completion project	
Sutton Scarsdale	North East Derbyshire	1990	143.4	Historic England GIS file	
Sutton Scotney	Winchester			Leo Hall completion project	
Sutton St Nicholas	County of Herefordshire	1978	19.4	Historic England GIS file	
Sutton Valence	Maidstone			Leo Hall completion project	
Sutton Veny	Wiltshire	1975	64.9	Historic England GIS file	
Sutton Village	City of Kingston upon Hull	1974	25.4	Historic England GIS file	

Sutton Waldron	North Dorset	1995		Leo Hall completion project	
Sutton-on-the-Forest	Hambleton	1971	25.6	Historic England GIS file	
Sutton-under-Brailes	Stratford-on-Avon			Leo Hall completion project	
Sutton-under-Whitestonecliffe	Hambleton	1990	9.3	Historic England GIS file	
Swadlincote	South Derbyshire	1990	16.4	Historic England GIS file	
Swaffham	Breckland	1974		Leo Hall completion project	
Swaffham Bulbeck	East Cambridgeshire	1981	25.9	Historic England GIS file	
Swaffham Prior	East Cambridgeshire	1974	11.4	Historic England GIS file	
Swainby	North York Moors National Park Authority	1977	38.5	Historic England GIS file	
Swalcliffe	Cherwell	1988	23.3	Historic England GIS file	
Swaledale and Arkengarthdale barns and walls	Yorkshire Dales National Park Authority	1989	7,103.1	Historic England GIS file	1
Swallowcliffe	Wiltshire		10.3	Historic England GIS file	
Swallowfield	Wokingham			Leo Hall completion project	
Swan Green	New Forest National Park Authority	2009	3.3	Historic England GIS file	
Swanage	Purbeck	1970	53.1	Historic England GIS file	1
Swanbourne	Aylesbury Vale	1989	14.9	Historic England GIS file	
Swanland	East Riding of Yorkshire	1999	5.4	Historic England GIS file	
Swanley Village	Sevenoaks			Leo Hall completion project	
Swann Lane, Hulme Hall Road and Hill Top Avenue	Stockport	1984	30.7	Historic England GIS file	
Swanpool	Lincoln	1986		Leo Hall completion project	1
Swanton Morley	Breckland	1993		Leo Hall completion project	
Swanwick Shore	Fareham	1994	2.0	Historic England GIS file	
Swarkestone	South Derbyshire	1977	27.0	Historic England GIS file	
Swaton Road	Tower Hamlets	1988	1.2	Historic England GIS file	
Swavesey	South Cambridgeshire			Leo Hall completion project	
Sway Tower	New Forest National Park Authority	2009	12.7	Historic England GIS file	
Swerford	West Oxfordshire	1988	18.0	Historic England GIS file	
Swimbridge	North Devon	1991	12.7	Historic England GIS file	
Swinbrook	West Oxfordshire	1990	34.7	Historic England GIS file	
Swindon Devizes Road	Swindon	1990	1.8	Historic England GIS file	
Swindon Old Town	Swindon	1969	14.4	Historic England GIS file	
Swindon Prospect Place	Swindon	1990	4.4	Historic England GIS file	

Swindon Railway Village	Swindon	1975	16.0	Historic England GIS file
Swindon Railway Works	Swindon	1987	20.3	Historic England GIS file
Swindon Town Gardens	Swindon	1989	48.3	Historic England GIS file
Swindon Village	Cheltenham	1986	16.7	Historic England GIS file
Swine	East Riding of Yorkshire	1991	3.7	Historic England GIS file
Swineshead (Bedford)	Bedford	1971	11.5	Historic England GIS file
Swineshead (Boston)	Boston	1982	5.3	Historic England GIS file
Swinford	Harborough			Leo Hall completion project
Swinstead	South Kesteven	1982		Leo Hall completion project
Swinton	Rotherham	1976	18.8	Historic England GIS file
Swithland	Charnwood			Leo Hall completion project
Swynnerton	Stafford	1970	20.7	Historic England GIS file
Swyre	West Dorset			Leo Hall completion project
Syddal Park	Stockport	2005	19.9	Historic England GIS file
Syde	Cotswold	1989	2.9	Historic England GIS file
Sydenham	South Oxfordshire	1984	18.5	Historic England GIS file
Sydenham Hill / Kirkdale	Lewisham			Leo Hall completion project
Sydenham Park	Lewisham			Leo Hall completion project
Sydenham Thorpes	Lewisham			Leo Hall completion project
Sydling St Nicholas	West Dorset			Leo Hall completion project
Symonds Green	Stevenage	1977	6.3	Historic England GIS file
Symondsbury	West Dorset			Leo Hall completion project
Syndale	Swale	2008	69.7	Historic England GIS file
Syston	Charnwood			Leo Hall completion project
Sywell	Wellingborough		6.8	Historic England GIS file
Tabley House	Cheshire East (UA)	1995		Leo Hall completion project
Tackley	West Oxfordshire	1994	39.1	Historic England GIS file
Tacolneston	South Norfolk	1976	19.8	Historic England GIS file
Tadcaster	Selby	1973	26.5	Historic England GIS file
Tadcaster Road	York	1975	32.3	Historic England GIS file
Taddington	Peak District National Park Authority	1997	21.5	Historic England GIS file
Taddyforde	Exeter	2007	2.8	Historic England GIS file

Tadley	Basingstoke and Deane	1981	22.1	Historic England GIS file
Tadley, Church Road	Basingstoke and Deane	1982	27.2	Historic England GIS file
Tadmarton	Cherwell	1992	14.4	Historic England GIS file
Talbot Street - Lichfield Street, Rugeley	Cannock Chase			Leo Hall completion project
Talbot Village	Bournemouth	1975	28.5	Historic England GIS file
Talke	Newcastle-under-Lyme	2000	3.0	Historic England GIS file
Tamerton Foliot	City of Plymouth	1977		Leo Hall completion project
Tamewater	Oldham			Leo Hall completion project
Tamworth, Hospital Street	Tamworth	1990	6.0	Historic England GIS file
Tamworth, Town Centre	Tamworth	1976	35.7	Historic England GIS file
Tamworth, Victoria Road and Albert Road	Tamworth	1994	5.4	Historic England GIS file
Tanfield	County Durham	1975	6.9	Historic England GIS file
Tangmere	Chichester	1981	3.1	Historic England GIS file
Tankerton	Canterbury	1994	14.7	Historic England GIS file
Tankerville	Shropshire	1995	2.4	Historic England GIS file
Tanworth-in-Arden	Stratford-on-Avon			Leo Hall completion project
Taplow	South Bucks			Leo Hall completion project
Taplow Riverside	South Bucks			Leo Hall completion project
Tarbock Green	Knowsley			Leo Hall completion project
Tarbock Village	Knowsley			Leo Hall completion project
Tarlton	Cotswold	1988	12.2	Historic England GIS file
Tarporley	Cheshire West and Chester (UA)			Leo Hall completion project
Tarraby	Carlisle	1969	5.1	Historic England GIS file
Tarrant Gunville	North Dorset	1972		Leo Hall completion project
Tarrant Hinton	North Dorset	1971		Leo Hall completion project
Tarrant Keyneston	North Dorset	1995		Leo Hall completion project
Tarrant Monkton	North Dorset	1971		Leo Hall completion project
Tarrant Rushton	North Dorset	1995		Leo Hall completion project
Tarring Neville	South Downs National Park Authority	1976	6.0	Historic England GIS file
Tarvin	Cheshire West and Chester (UA)			Leo Hall completion project
Tatenhill	East Staffordshire	1978	104.2	Historic England GIS file
Tattenhall	Cheshire West and Chester (UA)			Leo Hall completion project

Tattersett	North Norfolk	1975	12.1	Historic England GIS file	
Tattershall	East Lindsey	1976	17.2	Historic England GIS file	
Tatworth	South Somerset	1989	4.2	Historic England GIS file	
Tavistock	West Devon	1972	108.6	Historic England GIS file	
Tavistock and Bere Alston Railway Line	West Devon	1991	22.8	Historic England GIS file	
Tawstock	North Devon	1986	17.1	Historic England GIS file	
Taynton	West Oxfordshire	1970	16.9	Historic England GIS file	
Tealby	West Lindsey	1987	24.0	Historic England GIS file	
Tealby Thorpe	West Lindsey	1979	2.4	Historic England GIS file	
Tebworth	Central Bedfordshire			Leo Hall completion project	
Teddington Lock	Richmond upon Thames	1977	21.6	Historic England GIS file	
Tedstone Delamere	County of Herefordshire	1993	9.7	Historic England GIS file	
Teffont Magna and Evias	Wiltshire	1973	69.7	Historic England GIS file	
Teigh	Rutland	2004	15.5	Historic England GIS file	
Teignmouth St James	Teignbridge	1994	7.7	Historic England GIS file	
Teignmouth Town Centre	Teignbridge	1972	20.8	Historic England GIS file	
Telegraph Hill	Lewisham			Leo Hall completion project	
Telford Park	Lambeth	1994	14.4	Historic England GIS file	
Tellisford (Mendip)	Mendip	1997	28.0	Historic England GIS file	
Tellisford (Wiltshire)	Wiltshire	1997	4.1	Historic England GIS file	
Telscombe Village	South Downs National Park Authority	1973	6.4	Historic England GIS file	
Temple Balsall	Solihull			Leo Hall completion project	
Temple Cowley	Oxford	1986	7.6	Historic England GIS file	
Temple Ewell	Dover			Leo Hall completion project	
Temple Grafton	Stratford-on-Avon			Leo Hall completion project	
Temple Guiting	Cotswold	1989	20.0	Historic England GIS file	
Temple Sowerby	Eden	2000	19.4	Historic England GIS file	
Temples	City and County of the City of London	1991	9.3	Historic England GIS file	
Tempsford (Church End)	Central Bedfordshire			Leo Hall completion project	
Tempsford (Langford End)	Central Bedfordshire			Leo Hall completion project	
Tenbury Wells	Malvern Hills			Leo Hall completion project	1
Tendring (Tendring)	Tendring	1981	30.5	Historic England GIS file	

Tenterden	Ashford	1996		Leo Hall completion project
Terling	Braintree	1969	32.4	Historic England GIS file
Terrace Road	Mansfield	2013	1.9	Historic England GIS file
Terriers	Wycombe	1986	15.0	Historic England GIS file
Terrington	Ryedale	1985	14.6	Historic England GIS file
Terrington St Clement	King's Lynn and West Norfolk	1977	9.5	Historic England GIS file
Teston	Maidstone			Leo Hall completion project
Tetbury	Cotswold	1971	60.0	Historic England GIS file
Tettenhall Greens	City of Wolverhampton			Leo Hall completion project
Tettenhall Road	City of Wolverhampton			Leo Hall completion project
Tettenhall Wood	City of Wolverhampton			Leo Hall completion project
Teversal	Ashfield	1970	15.1	Historic England GIS file
Teversham	South Cambridgeshire			Leo Hall completion project
Tewin	East Hertfordshire	1981	7.5	Historic England GIS file
Tewkesbury (Tewkesbury)	Tewkesbury	1987	303.5	Historic England GIS file
Thakeham	Horsham	1973	8.3	Historic England GIS file
Thame	South Oxfordshire	1969	56.3	Historic England GIS file
Thames	Kensington and Chelsea			Leo Hall completion project
Thames and Severn Canal (Coates Section)	Cotswold	1992	5.6	Historic England GIS file
Thames and Severn Canal (Sapperton Section)	Cotswold	1992	37.7	Historic England GIS file
Thames Ditton	Elmbridge	1973	15.7	Historic England GIS file
Thatcham	West Berkshire	1980		Leo Hall completion project
Thaxted	Uttlesford	1968	23.1	Historic England GIS file
The Angel	Islington			Leo Hall completion project
The Avenue (City of Southampton)	City of Southampton	1975	13.0	Historic England GIS file
The Avenue (Poole)	Poole	1989	20.2	Historic England GIS file
The Avenues	The City of Brighton and Hove	1985	22.6	Historic England GIS file
The Bartons	West Oxfordshire	1993	53.7	Historic England GIS file
The Bilings	Kensington and Chelsea			Leo Hall completion project
The Billings & Brompton Cutting	Hammersmith and Fulham			Leo Hall completion project
The Black Dog	Havant	1994		Leo Hall completion project
The Boltons	Kensington and Chelsea			Leo Hall completion project

The Broadoaks Estate, Bromley	Bromley	1989	6.2	Historic England GIS file	
The Brow	West Lancashire			Leo Hall completion project	
The Burroughs, Hendon	Barnet	1983	1.5	Historic England GIS file	
The Butts, Brentfiord	Hounslow	1968	6.0	Historic England GIS file	
The Cedars	City of Nottingham	1981	3.4	Historic England GIS file	
The Cedars, Sunderland	Sunderland	2008	8.7	Historic England GIS file	
The Chase	Lambeth	1981	3.9	Historic England GIS file	
The Chenies, Petts Wood	Bromley	1982	3.3	Historic England GIS file	
The College of St. Mark & St. John	Kensington and Chelsea			Leo Hall completion project	
The Common, Flackwell Heath	Wycombe	1986	2.0	Historic England GIS file	
The Coppice, Coseley	Dudley			Leo Hall completion project	
The Crescent	Enfield			Leo Hall completion project	
The Crescent, Taunton	Taunton Deane	1975	1.1	Historic England GIS file	
The Dell	Lincoln	1983		Leo Hall completion project	
The Docks	Gloucester	1968	15.4	Historic England GIS file	
The Downs	Trafford	1973	19.7	Historic England GIS file	
The Downs (City of Bristol)	City of Bristol			Leo Hall completion project	
The Drive	The City of Brighton and Hove	1977	3.2	Historic England GIS file	
The Field, Shipley Park	Amber Valley	1980	29.7	Historic England GIS file	
The Freehold, Hadlow	Tonbridge and Malling	2011	1.3	Historic England GIS file	
The Gardens SE22	Southwark	1988	8.5	Historic England GIS file	
The Glen, Northwood	Hillingdon	2007	2.3	Historic England GIS file	
The Goitside	Bradford	1992	10.1	Historic England GIS file	1
The Green	North Tyneside	1974	24.3	Historic England GIS file	
The Green Lindal	Barrow-in-Furness			Leo Hall completion project	
The Green, Godstone	Tandridge	1973	16.8	Historic England GIS file	
The Green, Sidcup	Bexley	1992	14.6	Historic England GIS file	
The Green/Ewell Downs Road	Epsom and Ewell	2000	23.1	Historic England GIS file	
The Greenway	Hillingdon	1975	16.4	Historic England GIS file	1
The Grove	Richmond upon Thames	1977	4.6	Historic England GIS file	
The Groves	Kingston upon Thames	1990	6.8	Historic England GIS file	
The Heath, Haywards Heath	Mid Sussex	1989	18.6	Historic England GIS file	

The Hill, Northfleet	Gravesham	1990	3.9	Historic England GIS file	
The Hockering, Woking	Woking	1990	29.0	Historic England GIS file	
The Hoe	City of Plymouth	1977		Leo Hall completion project	
The Hollies, Sidcup	Bexley	1985	11.2	Historic England GIS file	
The King's Gap	Wirral	2000	22.6	Historic England GIS file	
The Kursaal, Southend-on-Sea	Southend-on-Sea	1989	1.3	Historic England GIS file	
The Lamb, Theale	West Berkshire	1971		Leo Hall completion project	
The Lanes	Oadby and Wigston			Leo Hall completion project	
The Leas, Southend-on-Sea	Southend-on-Sea	1981	5.0	Historic England GIS file	
The Leasowes, Halesowen	Dudley			Leo Hall completion project	
The Lee	Chiltern	1980	9.5	Historic England GIS file	
The Magazines	Wirral	2009	15.9	Historic England GIS file	
The Mall	Hammersmith and Fulham			Leo Hall completion project	
The Mount, Pontefract	Wakefield			Leo Hall completion project	
The Mount, Reading	Reading	1987	2.3	Historic England GIS file	
The Nestle/Rowntree Factory	York	2007	4.3	Historic England GIS file	1
The Oaks (Merridale Road)	City of Wolverhampton			Leo Hall completion project	
The Old Town Hall, Chadderton	Oldham			Leo Hall completion project	
The Orchard	Knowsley			Leo Hall completion project	
The Oval, Sidcup	Bexley	1992	1.9	Historic England GIS file	
The Park (City of Nottingham)	City of Nottingham	1969	57.7	Historic England GIS file	
The Park (Mansfield)	Mansfield	1992	23.8	Historic England GIS file	
The Park, Peterborough	City of Peterborough	1988	55.8	Historic England GIS file	
The Pentons	Test Valley	1982	24.3	Historic England GIS file	
The Poets	Cheltenham	2001	26.1	Historic England GIS file	
The Priory, Orpington	Bromley	1985	6.6	Historic England GIS file	
The Racecourse and Terry's Factory	York	1975	18.3	Historic England GIS file	
The Retreat/Heslington Road	York	1975	22.0	Historic England GIS file	
The Sea Front, Southsea	City of Portsmouth	1971	100.9	Historic England GIS file	
The Spa	Gloucester	1968	27.8	Historic England GIS file	
The Square	Watford	2001	8.4	Historic England GIS file	
The Street, Borden	Swale	1971	6.1	Historic England GIS file	

The Street, Lynsted	Swale	1972	21.8	Historic England GIS file	
The Street, Meopham	Gravesham	1970	8.7	Historic England GIS file	
The Street, Mereworth	Tonbridge and Malling	1993	4.2	Historic England GIS file	
The Tower	Tower Hamlets	1977	41.7	Historic England GIS file	
The Village, Kingswinford	Dudley			Leo Hall completion project	
The Villas	Stoke-on-Trent	1970	3.2	Historic England GIS file	
The Vine, Sevenoaks	Sevenoaks			Leo Hall completion project	
The Waldrons	Croydon	1973	5.4	Historic England GIS file	
The Webb Estate	Croydon	1983	74.5	Historic England GIS file	
The Weirs	New Forest National Park Authority	2009	43.4	Historic England GIS file	
The Willett Estate	The City of Brighton and Hove	1989	27.7	Historic England GIS file	
The Woodlands	City of Wolverhampton			Leo Hall completion project	
Theale High Street / Blossom Lane	West Berkshire	1971		Leo Hall completion project	
Theddingworth	Harborough			Leo Hall completion project	
Thelwall Village	Warrington	1977	41.2	Historic England GIS file	
Thenford	South Northamptonshire	1978	5.7	Historic England GIS file	
Therfield	North Hertfordshire	1969	23.5	Historic England GIS file	
TheTerraces	City of Portsmouth	1970	4.4	Historic England GIS file	
Thetford	Breckland	1973		Leo Hall completion project	1
Thimbleby (East Lindsey)	East Lindsey	1967	3.8	Historic England GIS file	
Thimbleby (Hambleton)	Hambleton	1986	1.5	Historic England GIS file	
Thimbleby (North York Moors National Park Authority)	North York Moors National Park Authority	1986	3.6	Historic England GIS file	
Thirsk and Sowerby	Hambleton	1971	114.3	Historic England GIS file	
Thistleton	Fylde			Leo Hall completion project	
Thong, Shorne	Gravesham	1981	5.4	Historic England GIS file	
Thorburn Square SE1	Southwark	1991	9.5	Historic England GIS file	
Thorganby	Selby	1977	21.1	Historic England GIS file	
Thorington Street	Babergh		14.4	Historic England GIS file	
Thornaby Green	Stockton-on-Tees	1971	15.1	Historic England GIS file	
Thornborough	Aylesbury Vale	1971	14.9	Historic England GIS file	
Thornbridge Hall	Peak District National Park Authority	1996	67.4	Historic England GIS file	
Thornbury (County of Herefordshire)	County of Herefordshire	1993	2.5	Historic England GIS file	

Thornbury (South Gloucestershire)	South Gloucestershire	1975	58.9	Historic England GIS file	
Thorncombe Street, Bramley	Waverley	1983	5.7	Historic England GIS file	
Thorndon Park	Brentwood	1993	488.3	Historic England GIS file	
Thorne	Doncaster	1968	37.3	Historic England GIS file	1
Thorne Coffin	South Somerset	1978	8.4	Historic England GIS file	
Thorne Passage	Richmond upon Thames	1969	1.6	Historic England GIS file	
Thorner	Leeds			Leo Hall completion project	
Thorney	City of Peterborough	1974	49.3	Historic England GIS file	
Thorney Hedge, Chiswick	Hounslow	2002	4.9	Historic England GIS file	
Thornfalcon	Taunton Deane	1998	1.9	Historic England GIS file	
Thornford	West Dorset			Leo Hall completion project	
Thornham	King's Lynn and West Norfolk	1988	21.3	Historic England GIS file	
Thornhaugh	City of Peterborough	1979	7.3	Historic England GIS file	
Thornhill (Kirklees)	Kirklees	1978	18.0	Historic England GIS file	
Thornhill (Peak District National Park Authority)	Peak District National Park Authority	1996	7.1	Historic England GIS file	
Thornhill Road, Leyton	Waltham Forest	1987	1.6	Historic England GIS file	
Thornley	County Durham	1993	10.6	Historic England GIS file	
Thornton	Bradford	1978	19.8	Historic England GIS file	1
Thornton Hough	Wirral	1979	15.0	Historic England GIS file	
Thornton in Craven	Craven	1980		Leo Hall completion project	
Thornton le Moors	Cheshire West and Chester (UA)			Leo Hall completion project	
Thornton Steward	Richmondshire	1995	6.6	Historic England GIS file	
Thornton Watlass	Hambleton	1989	6.4	Historic England GIS file	
Thornton-le-Dale	North York Moors National Park Authority	1977	59.4	Historic England GIS file	
Thoroton	Rushcliffe	1974	26.9	Historic England GIS file	
Thorp Arch	Leeds			Leo Hall completion project	
Thorpe (Peak District National Park Authority)	Peak District National Park Authority	1997	22.6	Historic England GIS file	
Thorpe (Runnymede)	Runnymede	1970	44.5	Historic England GIS file	
Thorpe Abbotts	South Norfolk		17.6	Historic England GIS file	
Thorpe End Garden Village	Broadland	2010	16.6	Historic England GIS file	
Thorpe Hamlet	Norwich			Leo Hall completion project	
Thorpe Hesley	Rotherham	1976	10.3	Historic England GIS file	

Thorpe Malsor	Kettering	1982	9.4	Historic England GIS file	
Thorpe Mandeville	South Northamptonshire	2013	5.1	Historic England GIS file	
Thorpe Market	North Norfolk	1975	11.1	Historic England GIS file	
Thorpe Ridge	Norwich			Leo Hall completion project	
Thorpe Salvin	Rotherham	1977	47.4	Historic England GIS file	
Thorpe St Andrew	Broadland	1976	66.1	Historic England GIS file	
Thorpe St Andrew (Norwich)	Norwich			Leo Hall completion project	
Thorpe-le-Soken	Tendring	1969	58.2	Historic England GIS file	
Thorpe-le-Soken Station and Maltings	Tendring		3.7	Historic England GIS file	1
Thorpeness	Suffolk Coastal	1976	51.8	Historic England GIS file	
Thorverton	Mid Devon	1973		Leo Hall completion project	
Thrale Street SE1	Southwark	1988	3.2	Historic England GIS file	
Thrandeston	Mid Suffolk	1975	9.0	Historic England GIS file	
Thrapston	East Northamptonshire	1996	12.6	Historic England GIS file	
Three Mills	Newham	1971	28.2	Historic England GIS file	1
Three Mills, Tower Hamlets part	Tower Hamlets	1971	0.6	Historic England GIS file	
Three Sisters	Wandsworth	1999	6.0	Historic England GIS file	
Thriplow	South Cambridgeshire			Leo Hall completion project	
Throop and Muccleshell Villages	Bournemouth	1975	21.1	Historic England GIS file	
Throwleigh	Dartmoor National Park Authority	1974	3.2	Historic England GIS file	
Throwley Forstal	Swale	1973	2.3	Historic England GIS file	
Thrumpton	Rushcliffe	1972	122.5	Historic England GIS file	
Thrussington	Charnwood			Leo Hall completion project	
Thruxton	Test Valley	1985	12.4	Historic England GIS file	
Thunderbridge	Kirklees	1990	14.9	Historic England GIS file	
Thundridge Wadesmill	East Hertfordshire	1991	16.1	Historic England GIS file	
Thurcaston	Charnwood			Leo Hall completion project	
Thurgarton	Newark and Sherwood	1983	78.0	Historic England GIS file	
Thurlaston	Rugby			Leo Hall completion project	
Thurleigh	Bedford	1976	8.1	Historic England GIS file	
Thurloe Estate & Smith's Charity	Kensington and Chelsea			Leo Hall completion project	
Thurlstone	Barnsley	1974	15.9	Historic England GIS file	

Thurnby and Bushby	Harborough			Leo Hall completion project
Thursley	Waverley	1970	17.7	Historic England GIS file
Thurstonland	Kirklees	1981	12.9	Historic England GIS file
Thustaston	Wirral	1981	23.0	Historic England GIS file
Thwaite	Yorkshire Dales National Park Authority	2001	1.4	Historic England GIS file
Tibshelf	Bolsover	1979	4.6	Historic England GIS file
Tibthorpe	East Riding of Yorkshire	2008	11.0	Historic England GIS file
Ticehurst	Rother			Leo Hall completion project
Tichborne	Winchester			Leo Hall completion project
Tickencote	Rutland	1978	4.8	Historic England GIS file
Tickhill	Doncaster	1970	63.8	Historic England GIS file
Ticknall	South Derbyshire	1972	75.8	Historic England GIS file
Tickton	East Riding of Yorkshire	2009	7.4	Historic England GIS file
Tidcombe	Wiltshire	1975	10.1	Historic England GIS file
Tideswell	Peak District National Park Authority	1981	33.9	Historic England GIS file
Tiffield	South Northamptonshire	1991	6.3	Historic England GIS file
Tilbrook	Huntingdonshire		15.7	Historic England GIS file
Tilford	Waverley	1973	27.0	Historic England GIS file
Tillingham	Maldon	1969	18.9	Historic England GIS file
Tillington	South Downs National Park Authority	1984	8.2	Historic England GIS file
Tillington Terrace, Hastings	Hastings	1990	13.9	Historic England GIS file
Tilmanstone	Dover			Leo Hall completion project
Tilshead	Wiltshire		13.0	Historic England GIS file
Tilston	Cheshire West and Chester (UA)			Leo Hall completion project
Tilstone Bank	Cheshire West and Chester (UA)			Leo Hall completion project
Tilton on the Hill	Harborough			Leo Hall completion project
Timble	Harrogate	1994	4.6	Historic England GIS file
Timsbury	Bath and North East Somerset	1978		Leo Hall completion project
Tingewick	Aylesbury Vale	1973	9.5	Historic England GIS file
Tingrith	Central Bedfordshire			Leo Hall completion project
Tintinhull	South Somerset	1990	14.1	Historic England GIS file
Tintwistle (High Peak)	High Peak	1995	20.3	Historic England GIS file

Tintwistle (Peak District National Park Authority)	Peak District National Park Authority	1995	19.7	Historic England GIS file	
Tinwell	Rutland	1999	34.1	Historic England GIS file	
Tisbury	Wiltshire	1974	34.4	Historic England GIS file	
Tissington	Peak District National Park Authority	1996	40.7	Historic England GIS file	
Titchfield	Fareham	1969	19.3	Historic England GIS file	
Titchfield Abbey	Fareham	1994	111.1	Historic England GIS file	
Titchmarsh	East Northamptonshire	2010	28.9	Historic England GIS file	
Titchwell	King's Lynn and West Norfolk	1978	7.4	Historic England GIS file	
Tittleshall	Breckland	1976		Leo Hall completion project	
Tiverton (Cheshire West and Chester (UA))	Cheshire West and Chester (UA)			Leo Hall completion project	
Tiverton (Mid Devon)	Mid Devon	1973		Leo Hall completion project	1
Tixall	Stafford	1984	73.2	Historic England GIS file	
Toad Lane	Rochdale	1977	0.7	Historic England GIS file	
Tockington	South Gloucestershire	1975	12.7	Historic England GIS file	
Tockwith	Harrogate	1994	15.3	Historic England GIS file	
Toddington	Central Bedfordshire			Leo Hall completion project	
Todenham	Cotswold	1981	18.4	Historic England GIS file	
Todmorden	Calderdale	1974	79.8	Historic England GIS file	1
Toft	South Cambridgeshire			Leo Hall completion project	
Tollard Royal	Wiltshire	1973	17.9	Historic England GIS file	
Tollerton	Hambleton	1994	10.8	Historic England GIS file	
Tollesbury	Maldon	1970	11.4	Historic England GIS file	
Tolleshunt D'arcy	Maldon	1969	18.4	Historic England GIS file	
Tollington Park	Islington			Leo Hall completion project	1
Tolpuddle	West Dorset			Leo Hall completion project	
Tomlin's Grove	Tower Hamlets	1969	3.3	Historic England GIS file	
Tonbridge	Tonbridge and Malling	1969	68.7	Historic England GIS file	
Tong (Bradford)	Bradford	1973	17.9	Historic England GIS file	
Tong (Shropshire)	Shropshire	1981	10.7	Historic England GIS file	
Tongdean	The City of Brighton and Hove	1989	13.6	Historic England GIS file	
Tonge (North West Leicestershire)	North West Leicestershire	2002	13.7	Historic England GIS file	
Tonge (Swale)	Swale	1987	10.2	Historic England GIS file	

Tookes Green	Harrow			Leo Hall completion project
Tooley Street SE1, North and South	Southwark	1988	11.4	Historic England GIS file
Toot Baldon	South Oxfordshire	1984	5.2	Historic England GIS file
Top Locks	West Lancashire			Leo Hall completion project
Top O' Th' Town	Burnley			Leo Hall completion project
Topcliffe	Hambleton	1994	9.9	Historic England GIS file
Toppesfield	Braintree	1989	3.7	Historic England GIS file
Topsham	Exeter	1967	72.3	Historic England GIS file
Torfield	Eastbourne	1991	1.6	Historic England GIS file
Tormarton	South Gloucestershire	1975	19.7	Historic England GIS file
Tormohun	Torbay	1989	18.0	Historic England GIS file
Torpenhow	Allerdale	1981	8.8	Historic England GIS file
Torquay Harbour	Torbay	1975	38.4	Historic England GIS file
Torre	Torbay	1989	21.6	Historic England GIS file
Tostock	Mid Suffolk	1973	33.0	Historic England GIS file
Totland Bay	Isle of Wight	2012		Leo Hall completion project
Totley	Sheffield			Leo Hall completion project
Totnes (Bridgetown)	South Hams			Leo Hall completion project
Totnes (Fore Street)	South Hams			Leo Hall completion project
Totnes (General)	South Hams			Leo Hall completion project
Totnes (High Street)	South Hams			Leo Hall completion project
Totnes (Rotherfold)	South Hams			Leo Hall completion project
Tottenham Cemetery	Haringey	1976		Leo Hall completion project
Tottenham Green	Haringey	1976		Leo Hall completion project
Tottenhill Row	King's Lynn and West Norfolk	1979	9.6	Historic England GIS file
Totterdown Fields	Wandsworth	1978	15.9	Historic England GIS file
Totteridge (Barnet)	Barnet	1970	175.0	Historic England GIS file
Totteridge (Wycombe)	Wycombe	1986	4.5	Historic England GIS file
Totternhoe	Central Bedfordshire			Leo Hall completion project
Totties	Kirklees	1981	5.1	Historic England GIS file
Tottleworth	Hyndburn	1976	2.9	Historic England GIS file
Towcester	South Northamptonshire	1970	20.7	Historic England GIS file

Tower Bridge SE1	Southwark	1978	14.0	Historic England GIS file	
Tower Gardens	Haringey	1978		Leo Hall completion project	
Tower Hamlets Cemetery	Tower Hamlets	1987	18.9	Historic England GIS file	1
Tower Square	Stoke-on-Trent	1988	2.7	Historic England GIS file	
Towersey	South Oxfordshire	1984	12.6	Historic England GIS file	
Town Centre (Blackpool)	Blackpool	1984	33.8	Historic England GIS file	
Town Centre (Chesterfield)	Chesterfield			Leo Hall completion project	
Town Centre (Luton)	Luton	1975	11.2	Historic England GIS file	
Town Centre and Seafront	Eastbourne	1969	84.2	Historic England GIS file	
Town Centre Heritage	Poole	2013	30.3	Historic England GIS file	
Town Centre, Darlington	Darlington	1976	26.7	Historic England GIS file	
Town End, Cronton	Knowsley			Leo Hall completion project	
Town Hall (Bolton)	Bolton			Leo Hall completion project	
Town Hall (Stockport)	Stockport	2005	3.4	Historic England GIS file	
Town Hall (Warrington)	Warrington	1972	9.5	Historic England GIS file	
Town Hall Road	Wandsworth	1989	2.1	Historic England GIS file	
Town Hall Square (City of Leicester)	City of Leicester	1970	1.6	Historic England GIS file	
Town Hall Square (Hackney)	Hackney	1995	3.8	Historic England GIS file	
Town Head	Rochdale	2008	4.3	Historic England GIS file	
Town Park / Netteswell Cross	Harlow			Leo Hall completion project	
Town Quay, Fareham	Fareham	1975	9.0	Historic England GIS file	
Town Square	Stevenage	1988	3.0	Historic England GIS file	
Townhouse	Rochdale	2009	2.0	Historic England GIS file	
Towthorpe	York	2001	8.9	Historic England GIS file	
Toxteth Park Avenues	Liverpool			Leo Hall completion project	
Trafalgar Avenue SE15	Southwark	1980	1.6	Historic England GIS file	
Trafalgar Road	Richmond upon Thames	1969	2.8	Historic England GIS file	
Trafalgar Square	City of Westminster	1969	18.1	Historic England GIS file	
Trafford Road, Alderley Edge	Cheshire East (UA)	1989		Leo Hall completion project	
Tranmere Park	Leeds			Leo Hall completion project	
Trawden Forest	Pendle	2006	1,697.7	Historic England GIS file	
Tredegar Square	Tower Hamlets	1971	19.9	Historic England GIS file	

Tredington	Stratford-on-Avon			Leo Hall completion project	
Treeton	Rotherham	1976	5.3	Historic England GIS file	
Tregonning Hill	Cornwall	1979	107.3	Historic England GIS file	
Tregony	Cornwall	1973	16.9	Historic England GIS file	
Treligga	Cornwall	1997	4.3	Historic England GIS file	
Trent	West Dorset			Leo Hall completion project	
Trent and Mersey Canal	Cheshire West and Chester (UA)			Leo Hall completion project	
Trent and Mersey Canal (East Staffordshire)	East Staffordshire	1988	42.8	Historic England GIS file	
Trent and Mersey Canal (Lichfield)	Lichfield		49.4	Historic England GIS file	
Trent and Mersey Canal (South Derbyshire)	South Derbyshire	1994	47.0	Historic England GIS file	
Trent and Mersey Canal (Stafford)	Stafford	1988	78.0	Historic England GIS file	
Trent and Mersey Canal (Stoke-on-Trent)	Stoke-on-Trent	1988	110.8	Historic England GIS file	1
Trent and Mersey Canal Maps	Cheshire West and Chester (UA)			Leo Hall completion project	
Trent and Mersey Canal within Cannock Chase District	Cannock Chase			Leo Hall completion project	
Trent and Mersey Canal, Hardings Wood	Newcastle-under-Lyme	1988	10.6	Historic England GIS file	
Trent and Mersey Canal, Middlewich – Kent Green	Cheshire East (UA)	1992		Leo Hall completion project	
Trent Park	Enfield			Leo Hall completion project	
Trentham	Stafford	1995	470.2	Historic England GIS file	1
Trewellard	Cornwall	2002	19.5	Historic England GIS file	
Trimdon Village	County Durham	1993	11.4	Historic England GIS file	1
Trimingham	North Norfolk	1975	4.7	Historic England GIS file	
Tring	Dacorum	1969	37.2	Historic England GIS file	
Trinity Church Square SE1	Southwark	1968	4.1	Historic England GIS file	
Trinity Gardens	Lambeth	1978	5.3	Historic England GIS file	
Trinity Gardens (Haringey)	Haringey	1978		Leo Hall completion project	
Trinity Place/ Clarence Crescent, Windsor	Windsor and Maidenhead			Leo Hall completion project	
Trinity Square	City and County of the City of London	2007	1.7	Historic England GIS file	
Trotshill	Worcester	1986	4.2	Historic England GIS file	
Trottiscliffe	Tonbridge and Malling	1972	14.4	Historic England GIS file	
Trotton	South Downs National Park Authority	1984	8.6	Historic England GIS file	
Troutbeck	Lake District National Park Authority	1981	26.5	Historic England GIS file	
Trowbridge	Wiltshire	1975	41.1	Historic England GIS file	

Trowbridge, Hilperton Road	Wiltshire		12.1	Historic England GIS file
Trowbridge, New Town	Wiltshire	1975	25.2	Historic England GIS file
Trowse Millgate	Norwich			Leo Hall completion project
Trowse with Newton	South Norfolk	1978	27.4	Historic England GIS file
Trull Road, Taunton	Taunton Deane	1998	1.3	Historic England GIS file
Trull Village	Taunton Deane	1998	5.7	Historic England GIS file
Trumpington	Cambridge	1969	50.2	Historic England GIS file
Trunch	North Norfolk	1974	14.1	Historic England GIS file
Truro	Cornwall	1969	97.5	Historic England GIS file
Truro, Kenwyn Road	Cornwall	1991	4.6	Historic England GIS file
Trusham	Teignbridge	1996	8.1	Historic England GIS file
Trusley	South Derbyshire	1968	9.5	Historic England GIS file
Trysull and Seisdon	South Staffordshire	1969	60.7	Historic England GIS file
Tuckenhay	South Hams			Leo Hall completion project
Tuckingmill	Cornwall	1995	19.2	Historic England GIS file
Tuddenham St Martin	Suffolk Coastal	1990	12.7	Historic England GIS file
Tudhoe	County Durham	1993	15.2	Historic England GIS file
Tudor Road and Golf Links Road	Poole	2004	10.2	Historic England GIS file
Tufnell Park	Islington			Leo Hall completion project
Tufton	Basingstoke and Deane	1981	7.9	Historic England GIS file
Tugby	Harborough			Leo Hall completion project
Tunstall (East Riding of Yorkshire)	East Riding of Yorkshire	2008	10.1	Historic England GIS file
Tunstall (Lancaster)	Lancaster			Leo Hall completion project
Tunstall (Swale)	Swale	1973	9.1	Historic England GIS file
Tunworth	Basingstoke and Deane	1981	21.8	Historic England GIS file
Tur Langton	Harborough			Leo Hall completion project
Turkdean	Cotswold	1988	15.8	Historic England GIS file
Turkey St	Enfield			Leo Hall completion project
Turleigh	Wiltshire	1973	22.3	Historic England GIS file
Turnchapel	City of Plymouth	1977		Leo Hall completion project
Turners Hill	Mid Sussex	1984	7.6	Historic England GIS file
Turneville/Chesson	Hammersmith and Fulham			Leo Hall completion project

Turnham Green	Hounslow	1975	18.4	Historic England GIS file	
Turnworth	North Dorset	1995		Leo Hall completion project	
Turvey	Bedford	1970	18.4	Historic England GIS file	
Turville	Wycombe	1970	4.9	Historic England GIS file	
Turville Heath	Wycombe	1989	47.1	Historic England GIS file	
Turweston	Aylesbury Vale	1971	13.9	Historic England GIS file	
Tutbury	East Staffordshire	1969	43.3	Historic England GIS file	
Tuxford	Bassetlaw			Leo Hall completion project	
Tweedmouth	Northumberland	1991	27.7	Historic England GIS file	1
Twickenham Green	Richmond upon Thames	1969	11.6	Historic England GIS file	
Twickenham Park	Richmond upon Thames	1976	5.3	Historic England GIS file	
Twickenham Riverside	Richmond upon Thames	1969	85.2	Historic England GIS file	
Twitchen	Exmoor National Park Authority	1997	19.9	Historic England GIS file	
Twycross	Hinckley and Bosworth	1993	12.4	Historic England GIS file	
Twyford (South Derbyshire)	South Derbyshire	1977	14.4	Historic England GIS file	
Twyford (Winchester)	Winchester			Leo Hall completion project	
Twyford Station	Wokingham			Leo Hall completion project	
Twyford Village	Wokingham			Leo Hall completion project	
Twywell	East Northamptonshire	2010	13.8	Historic England GIS file	
Tydd Gote	South Holland	1975	5.6	Historic England GIS file	
Tydd St Mary	South Holland	1970	12.7	Historic England GIS file	
Tye Green	Harlow			Leo Hall completion project	
Tyldesley Town Centre	Wigan	1989	8.6	Historic England GIS file	1
Tyle Mill	West Berkshire	1983		Leo Hall completion project	
Tyler Hill	Canterbury	1995	292.7	Historic England GIS file	
Tylers Green	Wycombe	1971	26.0	Historic England GIS file	
Tylney Hall, Rotherwick	Hart			Leo Hall completion project	
Tyndall's Park	City of Bristol			Leo Hall completion project	
Tynemouth Village	North Tyneside	1971	113.5	Historic England GIS file	
Tysoe(Middle and Upper)	Stratford-on-Avon			Leo Hall completion project	
Tytherington (South Gloucestershire)	South Gloucestershire	1975	13.8	Historic England GIS file	
Tytherington (Wiltshire)	Wiltshire		23.8	Historic England GIS file	

Tytherton Lucas	Wiltshire		19.9	Historic England GIS file	
Tywardreath	Cornwall	1974	13.0	Historic England GIS file	
Ubley	Bath and North East Somerset	1990		Leo Hall completion project	
Uckfield	Wealden	1968	6.6	Historic England GIS file	
Uckinghall	Malvern Hills			Leo Hall completion project	
Uffculme	Mid Devon	1973		Leo Hall completion project	
Uffington	Vale of White Horse	1970	15.9	Historic England GIS file	
Uffington (South Kesteven)	South Kesteven	1975		Leo Hall completion project	
Ufford (City of Peterborough)	City of Peterborough	1975	27.9	Historic England GIS file	
Ufford (Suffolk Coastal)	Suffolk Coastal	1972	40.7	Historic England GIS file	
Uley	Stroud	1988	42.8	Historic England GIS file	
Ullesthorpe	Harborough			Leo Hall completion project	
Ulley	Rotherham	2013	9.3	Historic England GIS file	
Ullingswick	County of Herefordshire	1993	2.6	Historic England GIS file	
Ulverston	South Lakeland	1971	63.0	Historic England GIS file	
Under the Wood, Chislet	Canterbury	1993	17.0	Historic England GIS file	
Underbank	Kirklees	1980	8.5	Historic England GIS file	
Undercliff Road	Bournemouth	1990	0.5	Historic England GIS file	
Undercliffe Cemetery	Bradford	1984	11.6	Historic England GIS file	
Underhill, Portland	Weymouth and Portland			Leo Hall completion project	
Underwood Street	Hackney	1990	2.4	Historic England GIS file	
Union Mill	City of Wolverhampton			Leo Hall completion project	
Union Street	City of Plymouth	2002		Leo Hall completion project	
Union Street SE1	Southwark	2000	3.9	Historic England GIS file	
University Area	Newham	1996	4.6	Historic England GIS file	
Unthank	North East Derbyshire	1990	10.0	Historic England GIS file	
Unthank and ChristChurch	Norwich			Leo Hall completion project	
Up Holland	West Lancashire			Leo Hall completion project	
Up Marden	South Downs National Park Authority	1974	2.6	Historic England GIS file	
Up Nately	Basingstoke and Deane	1981	14.9	Historic England GIS file	
Upavon	Wiltshire	1981	24.5	Historic England GIS file	
Upchurch	Swale	1992	3.4	Historic England GIS file	1

Upend	East Cambridgeshire	1974	12.6	Historic England GIS file
Upham	Winchester			Leo Hall completion project
Uphampton	Wychavon	1975	11.7	Historic England GIS file
Uphill	North Somerset	1981	12.1	Historic England GIS file
Uphill North	North Somerset	1984	20.7	Historic England GIS file
Uplands Estate	City of Southampton	1986	10.3	Historic England GIS file
Upleatham	Redcar and Cleveland	1976	39.1	Historic England GIS file
Upnor	Medway	1970	17.1	Historic England GIS file
Upper Arley	Wyre Forest	1991	62.3	Historic England GIS file
Upper Batley	Kirklees	1979	41.8	Historic England GIS file
Upper Beeding, High Street	Horsham	1973	2.7	Historic England GIS file
Upper Beeding, Hyde Street	Horsham	1973	2.3	Historic England GIS file
Upper Benefield	East Northamptonshire	1995	7.4	Historic England GIS file
Upper Broughton	Rushcliffe	1973	19.2	Historic England GIS file
Upper Bush	Medway	1994	4.5	Historic England GIS file
Upper Chute	Wiltshire	1975	13.5	Historic England GIS file
Upper Clatford	Test Valley	1987	45.9	Historic England GIS file
Upper Cumberworth	Kirklees	1981	3.4	Historic England GIS file
Upper Dean	Bedford	1971	17.7	Historic England GIS file
Upper Denby	Kirklees	1981	10.4	Historic England GIS file
Upper Elkstone	Peak District National Park Authority	1996	5.1	Historic England GIS file
Upper Gordon Road to Church Hill, Camberley	Surrey Heath	1989	6.5	Historic England GIS file
Upper Halliford	Spelthorne	1993	5.7	Historic England GIS file
Upper Harbledown	Canterbury	1994	48.6	Historic England GIS file
Upper Hardres Court	Canterbury	1995	54.3	Historic England GIS file
Upper Hopton	Kirklees	1978	2.9	Historic England GIS file
Upper Hulme	Peak District National Park Authority	1999	6.3	Historic England GIS file
Upper Inglesham	Swindon	1990	6.5	Historic England GIS file
Upper King Street	Manchester	1970	10.1	Historic England GIS file
Upper Lambourn	West Berkshire	0		Leo Hall completion project
Upper Langwith	Bolsover	1979	35.5	Historic England GIS file
Upper Middleton Cheney	South Northamptonshire	1969	7.8	Historic England GIS file

Upper Midhope	Peak District National Park Authority	1977	7.5	Historic England GIS file	
Upper Morden	Merton	1986	89.5	Historic England GIS file	1
Upper Nightingale Road	Three Rivers			Leo Hall completion project	
Upper North Dean	Wycombe	1982	3.2	Historic England GIS file	
Upper Norwood Triangle	Croydon	1989	10.4	Historic England GIS file	
Upper Poppleton	York	1993	18.1	Historic England GIS file	
Upper Saxondale	Rushcliffe	1993	30.8	Historic England GIS file	
Upper Sheringham	North Norfolk	1975	375.0	Historic England GIS file	
Upper Slaughter	Cotswold	1972	20.1	Historic England GIS file	
Upper Street North	Islington			Leo Hall completion project	
Upper Swainswick	Bath and North East Somerset	1983		Leo Hall completion project	
Upper Swell	Cotswold	1971	8.6	Historic England GIS file	
Upper Tean	Staffordshire Moorlands	1998	13.3	Historic England GIS file	
Upper Wanborough	Swindon	1973	16.0	Historic England GIS file	
Upper Westgate, Wakefield	Wakefield			Leo Hall completion project	
Upper Windmill Street, Gravesend	Gravesham	1980	5.8	Historic England GIS file	
Upper Woodcote Village	Croydon	1973	6.9	Historic England GIS file	
Upper Wraxall	Wiltshire		6.8	Historic England GIS file	
Uppermill	Oldham			Leo Hall completion project	
Upperthong	Kirklees	1975	2.6	Historic England GIS file	
Upperton (Eastbourne)	Eastbourne	1994	13.3	Historic England GIS file	
Upperton (South Downs National Park Authority)	South Downs National Park Authority	1984	5.2	Historic England GIS file	
Uppingham	Rutland	1981	26.2	Historic England GIS file	
Upshire	Epping Forest	1985	222.1	Historic England GIS file	
Upstreet	Canterbury	1987	14.3	Historic England GIS file	
Upton (Newark and Sherwood)	Newark and Sherwood	1971	53.1	Historic England GIS file	1
Upton (Test Valley)	Test Valley	1983	9.8	Historic England GIS file	
Upton (Torbay)	Torbay	1989	25.9	Historic England GIS file	
Upton Cheyney	South Gloucestershire	1983	40.8	Historic England GIS file	
Upton Grey	Basingstoke and Deane	1973	102.1	Historic England GIS file	
Upton Hellions	Mid Devon	2003		Leo Hall completion project	
Upton Magna	Shropshire	1984	7.6	Historic England GIS file	

Upton Park	Cheshire West and Chester (UA)			Leo Hall completion project	
Upton Park and Upton Village	Slough	1977	15.3	Historic England GIS file	
Upton Snodsbury	Wychavon	1969	2.6	Historic England GIS file	
Upton Upon Severn	Malvern Hills			Leo Hall completion project	
Upton Warren	Wychavon	1975	4.3	Historic England GIS file	
Upwaltham	South Downs National Park Authority	1974	2.0	Historic England GIS file	
Upwell	King's Lynn and West Norfolk	1977	38.9	Historic England GIS file	
Upwey, Wey Valley	Weymouth and Portland			Leo Hall completion project	
Upwood	Huntingdonshire		9.8	Historic England GIS file	
Urchfont	Wiltshire	1968	22.5	Historic England GIS file	
Uttoxeter	East Staffordshire	1970	23.9	Historic England GIS file	
Uxbridge Lock	Hillingdon	2003	9.0	Historic England GIS file	
Uxbridge Lock	South Bucks			Leo Hall completion project	
Uxbridge Moor	Hillingdon	2003	2.8	Historic England GIS file	
Valentines Mansion	Redbridge	1981	6.9	Historic England GIS file	
Vallance Road	Haringey	2008		Leo Hall completion project	
Valley Gardens	The City of Brighton and Hove	1973	37.6	Historic England GIS file	1
Vassall Road	Lambeth	1968	9.9	Historic England GIS file	1
Vauxhall	Lambeth	1981	11.3	Historic England GIS file	
Vauxhall Gardens	Lambeth	2001	7.2	Historic England GIS file	
Ventnor	Isle of Wight	1994		Leo Hall completion project	
Vernham Dean	Test Valley	1983	7.1	Historic England GIS file	
Verno Lane	Christchurch	1988	5.4	Historic England GIS file	
Veryan	Cornwall	1990	13.0	Historic England GIS file	
Veryan Green	Cornwall	1990	1.7	Historic England GIS file	
Vicar Street and Exchange Street	Wyre Forest	2003	1.5	Historic England GIS file	
Vicarage Road, Penn	City of Wolverhampton			Leo Hall completion project	
Vicars Moor Lane	Enfield			Leo Hall completion project	
Victoria Avenue	Kingston upon Thames	1988	4.5	Historic England GIS file	
Victoria Drive	Wandsworth	1988	13.9	Historic England GIS file	
Victoria Embankment, Darlington	Darlington	1990	2.6	Historic England GIS file	1
Victoria Mills	North East Lincolnshire	1990	5.1	Historic England GIS file	1

Victoria Park (Hackney)	Hackney	1977	48.4	Historic England GIS file	
Victoria Park (Manchester)	Manchester	1972	41.5	Historic England GIS file	
Victoria Park (Stoke-on-Trent)	Stoke-on-Trent	2001	16.8	Historic England GIS file	
Victoria Park (Tower Hamlets)	Tower Hamlets	1977	117.5	Historic England GIS file	
Victoria Place	Stoke-on-Trent	1990	0.1	Historic England GIS file	
Victoria Road and Huyton Church Road	Knowsley			Leo Hall completion project	
Victoria Road and York Drive, Grappenhall	Warrington	1996	7.0	Historic England GIS file	
Victoria Road, Botcherby	Carlisle	1968	0.4	Historic England GIS file	
Victoria Square	Halton	1990	4.5	Historic England GIS file	1
Victoria Square, St Helens Town Centre	St. Helens	1976	2.5	Historic England GIS file	
Victoria Street, Chadderton	Oldham			Leo Hall completion project	
Victoria Street, Rochester	Medway	1994	0.3	Historic England GIS file	
Vincent Square	City of Westminster	1979	11.3	Historic England GIS file	
Vine Court, Sevenoaks	Sevenoaks			Leo Hall completion project	
Vineyard Hill Road	Merton	1990	6.9	Historic England GIS file	
Vulcan Village, Newton-le-Willows	St. Helens	1986	2.3	Historic England GIS file	
Wackerfield	County Durham	1984	12.5	Historic England GIS file	
Wacton	South Norfolk	1975	56.0	Historic England GIS file	
Waddesdon	Aylesbury Vale	1990	153.9	Historic England GIS file	
Waddington (North Kesteven)	North Kesteven	1975	15.6	Historic England GIS file	
Waddington (Ribble Valley)	Ribble Valley	1974	12.4	Historic England GIS file	
Wade Court	Havant	1993		Leo Hall completion project	
Wadebridge	Cornwall	1992	74.5	Historic England GIS file	
Wadeford	South Somerset	1981	5.5	Historic England GIS file	
Wadenhoe	East Northamptonshire	1971	15.1	Historic England GIS file	
Wadhurst	Wealden	1971	12.6	Historic England GIS file	
Wadshelf	North East Derbyshire	1990	53.0	Historic England GIS file	
Wadworth	Doncaster	1991	18.4	Historic England GIS file	
Wainfleet	East Lindsey	1972	22.6	Historic England GIS file	1
Waingroves Hall	Amber Valley	1995	1.5	Historic England GIS file	
Wakefield Waterfront	Wakefield			Leo Hall completion project	
Wakerley	East Northamptonshire	1994	7.8	Historic England GIS file	

Walberswick	Suffolk Coastal	1973	24.2	Historic England GIS file	
Walberton Village and Walberton Green	Arun	1990	15.4	Historic England GIS file	
Walbottle	Newcastle upon Tyne			Leo Hall completion project	
Walcot	Lambeth	1968	8.1	Historic England GIS file	
Waldegrave Park	Richmond upon Thames	1988	4.0	Historic England GIS file	
Walderton	South Downs National Park Authority	1974	13.1	Historic England GIS file	
Walditch	West Dorset			Leo Hall completion project	
Waldron	Wealden	1995	5.9	Historic England GIS file	
Wales	Rotherham	1976	11.1	Historic England GIS file	1
Walesby	Newark and Sherwood	1993	5.7	Historic England GIS file	
Walham Green	Hammersmith and Fulham			Leo Hall completion project	
Walham Grove	Hammersmith and Fulham			Leo Hall completion project	
Walk Mill	Stafford	1993	3.9	Historic England GIS file	1
Walker Terrace/Regent Street (Gateshead)	Gateshead			Leo Hall completion project	
Walkern	East Hertfordshire	1981	70.7	Historic England GIS file	
Walkhampton	Dartmoor National Park Authority	2013	18.2	Historic England GIS file	
Walkington	East Riding of Yorkshire	1974	26.8	Historic England GIS file	
Wall (Lichfield)	Lichfield		23.5	Historic England GIS file	
Wall (Northumberland)	Northumberland	1991	11.0	Historic England GIS file	
Wallingford	South Oxfordshire	1969	75.0	Historic England GIS file	
Wallington	North Hertfordshire	1969	21.5	Historic England GIS file	
Wallington Green	Sutton			Leo Hall completion project	
Wallington, Fareham	Fareham	1980	3.5	Historic England GIS file	
Wallsuches	Bolton			Leo Hall completion project	
Walmer - Seafront	Dover			Leo Hall completion project	
Walmer - Upper Walmer	Dover			Leo Hall completion project	
Walmersley	Bury	2003	1.1	Historic England GIS file	
Walsal End	Solihull			Leo Hall completion project	
Walsall Locks	Walsall	1987	5.5	Historic England GIS file	
Walsham le Willows	Mid Suffolk	1974	53.9	Historic England GIS file	
Walsingham	North Norfolk	1974	217.0	Historic England GIS file	
Waltham (Canterbury)	Canterbury	1995	8.2	Historic England GIS file	

Waltham (North East Lincolnshire)	North East Lincolnshire	1976	11.4	Historic England GIS file	
Waltham Abbey	Epping Forest	1969	36.5	Historic England GIS file	
Waltham on the Wolds	Melton			Leo Hall completion project	
Waltham St Lawrence	Windsor and Maidenhead			Leo Hall completion project	
Walthamstow, St James's	Waltham Forest		4.5	Historic England GIS file	
Walton (Harborough)	Harborough			Leo Hall completion project	
Walton (Leeds)	Leeds			Leo Hall completion project	
Walton Church Street/Bridge Street	Elmbridge	1975	3.2	Historic England GIS file	
Walton Green	South Ribble	1976	1.5	Historic England GIS file	
Walton Manor	Oxford	1975	10.2	Historic England GIS file	
Walton on the Hill	Reigate and Banstead	1973	51.6	Historic England GIS file	
Walton On The Hill (Liverpool)	Liverpool			Leo Hall completion project	
Walton on the Wolds	Charnwood			Leo Hall completion project	
Walton on Trent	South Derbyshire	1992	62.1	Historic England GIS file	
Walton Riverside	Elmbridge	1975	4.4	Historic England GIS file	
Walton Road	Aylesbury Vale	1988	2.2	Historic England GIS file	
Walton Village	Warrington	1977	9.1	Historic England GIS file	
Walton-in-Gordano	North Somerset	1981	9.8	Historic England GIS file	
Walton-on-the-Hill	Stafford	1977	6.1	Historic England GIS file	
Wanborough	Guildford	1973	9.6	Historic England GIS file	
Wandle Valley	Merton	1990	101.0	Historic England GIS file	
Wandsworth Common	Wandsworth	1986	240.3	Historic England GIS file	
Wandsworth Road	Lambeth	2002	7.0	Historic England GIS file	
Wandsworth Town	Wandsworth	1984	26.1	Historic England GIS file	
Wangford	Waveney	1973	12.2	Historic England GIS file	
Wansford (City of Peterborough)	City of Peterborough	1975	11.1	Historic England GIS file	
Wansford (Huntingdonshire)	Huntingdonshire		34.6	Historic England GIS file	
Wanstead Grove	Redbridge	2009	27.1	Historic England GIS file	
Wanstead Park	Redbridge	1970	121.5	Historic England GIS file	1
Wanstead Village	Redbridge	1970	27.4	Historic England GIS file	
Wantage Town Centre	Vale of White Horse	1970	26.2	Historic England GIS file	
Wantage, Charlton	Vale of White Horse	1984	2.8	Historic England GIS file	

Wappenbury	Warwick	2007	15.7	Historic England GIS file	
Wapping Pierhead	Tower Hamlets	1969	19.3	Historic England GIS file	
Wapping Wall	Tower Hamlets	1983	33.6	Historic England GIS file	
Warberries	Torbay	1975	78.4	Historic England GIS file	
Warblington	Havant	1993		Leo Hall completion project	
Warborough	South Oxfordshire	1978	20.4	Historic England GIS file	
Warboys	Huntingdonshire	1991	23.8	Historic England GIS file	
Warburton Village	Trafford	1975	5.0	Historic England GIS file	
Wardington	Cherwell	1988	28.2	Historic England GIS file	
Wardle	Rochdale	1974	6.5	Historic England GIS file	
Wardley	South Downs National Park Authority	1984	3.2	Historic England GIS file	
Wardlow	Peak District National Park Authority	1998	63.2	Historic England GIS file	
Ware	East Hertfordshire	1981	62.3	Historic England GIS file	
Wareham	Purbeck	1970	46.7	Historic England GIS file	
Warehorne - The Green	Ashford	1973		Leo Hall completion project	
Warehorne - The Leacon	Ashford	1996		Leo Hall completion project	
Wareside	East Hertfordshire	1975	7.2	Historic England GIS file	
Waresley	Huntingdonshire		21.7	Historic England GIS file	
Warfield	Bracknell Forest	1974	3.9	Historic England GIS file	
Wargrave	Wokingham			Leo Hall completion project	
Warham	North Norfolk	1974	63.6	Historic England GIS file	
Warkton	Kettering	1981	39.9	Historic England GIS file	
Warkworth	Northumberland	1972	30.1	Historic England GIS file	
Warley	Calderdale	1976	82.8	Historic England GIS file	
Warley Place	Brentwood	1993	13.6	Historic England GIS file	
Warmingham	Cheshire East (UA)	1984		Leo Hall completion project	
Warmington	Stratford-on-Avon			Leo Hall completion project	
Warminster	Wiltshire	1973	44.8	Historic England GIS file	
Warminster, Boreham Road	Wiltshire		9.4	Historic England GIS file	
Warmley	South Gloucestershire	1995	16.6	Historic England GIS file	1
Warmsworth	Doncaster	1971	8.6	Historic England GIS file	
Warmwell	West Dorset			Leo Hall completion project	

Warndon Court	Worcester	1986	1.7	Historic England GIS file	
Warnham	Horsham	1976	18.2	Historic England GIS file	
Warningcamp	South Downs National Park Authority	1998	4.5	Historic England GIS file	
Warninglid	Mid Sussex	1969	5.0	Historic England GIS file	
Warrior Square	Eastbourne	1986	0.4	Historic England GIS file	
Warrior Square, Southend-on-Sea	Southend-on-Sea	1990	1.0	Historic England GIS file	
Warrior Square, St Leonards	Hastings	1976	10.8	Historic England GIS file	
Warsash	Fareham	1994	6.4	Historic England GIS file	
Warslow	Peak District National Park Authority	1996	28.5	Historic England GIS file	
Warter	East Riding of Yorkshire	1978	13.8	Historic England GIS file	
Wartnaby	Melton			Leo Hall completion project	
Warton	Lancaster			Leo Hall completion project	
Warwick	Warwick	1968	494.3	Historic England GIS file	
Warwick Bar	Birmingham	1987	16.2	Historic England GIS file	1
Warwick Gardens	Worthing			Leo Hall completion project	
Warwick Road	Solihull			Leo Hall completion project	
Warwick-on-Eden	Carlisle	1993	17.7	Historic England GIS file	
Wash (High Peak)	High Peak	1994	6.2	Historic England GIS file	
Wash (Peak District National Park Authority)	Peak District National Park Authority	1994	9.1	Historic England GIS file	
Washingborough	North Kesteven	1975	18.4	Historic England GIS file	
Washington	South Downs National Park Authority	1973	6.4	Historic England GIS file	
Washington Village	Sunderland	1975	19.6	Historic England GIS file	
Wasperton	Warwick	2002	8.8	Historic England GIS file	
Watchet	West Somerset	1975	16.1	Historic England GIS file	
Watcombe Park	Torbay	1988	24.9	Historic England GIS file	
Water End (Dacorum)	Dacorum	1969	17.7	Historic England GIS file	
Water End (St. Albans)	St. Albans	1977	9.1	Historic England GIS file	
Water Newton	Huntingdonshire		10.5	Historic England GIS file	
Water Orton	North Warwickshire	1983	2.6	Historic England GIS file	
Water Stratford	Aylesbury Vale	1990	4.8	Historic England GIS file	
Waterbeach	South Cambridgeshire			Leo Hall completion project	
Waterden Road	Guildford	1989	21.2	Historic England GIS file	

Waterfall	Peak District National Park Authority	1997	11.0	Historic England GIS file	
Wateringbury	Tonbridge and Malling	1985	61.7	Historic England GIS file	
Wateringbury (Maidstone)	Maidstone			Leo Hall completion project	
Wateringbury Station	Tonbridge and Malling	1994	1.0	Historic England GIS file	
Waterloo (Lambeth)	Lambeth	1981	7.0	Historic England GIS file	
Waterloo (Sefton)	Sefton	1972	12.5	Historic England GIS file	
Waterloo Park	Sefton	1991	3.2	Historic England GIS file	1
Waterloo Promenade	City of Nottingham	1969	5.5	Historic England GIS file	
Watersfield	South Downs National Park Authority	1990	5.5	Historic England GIS file	
Waterstock	South Oxfordshire	1984	32.8	Historic England GIS file	
Watery Lane, Wooburn Green	Wycombe	1986	1.9	Historic England GIS file	
Watford Heath	Watford	2001	3.3	Historic England GIS file	
Wath (Nidderdale)	Harrogate	1994	6.2	Historic England GIS file	
Wath (Ripon)	Harrogate	1994	9.4	Historic England GIS file	
Wath-upon-Dearne	Rotherham	1977	15.7	Historic England GIS file	
Watling Estate	Barnet	1998	149.7	Historic England GIS file	
Watling Street Bridge	North Warwickshire	1982	0.8	Historic England GIS file	
Watlington	South Oxfordshire	1976	40.6	Historic England GIS file	
Wattisfield	Mid Suffolk	1973	29.7	Historic England GIS file	
Watton	Breckland	1976		Leo Hall completion project	
Watton at Stone	East Hertfordshire	1975	32.4	Historic England GIS file	
Watts Avenue and Roebuck Road, Rochester	Medway	1994	13.5	Historic England GIS file	
Waverley Abbey, Farnham	Waverley		21.1	Historic England GIS file	
Waverton	Cheshire West and Chester (UA)			Leo Hall completion project	
Wavertree Garden Suburb	Liverpool			Leo Hall completion project	
Wavertree Village	Liverpool			Leo Hall completion project	
Waxwell Close	Harrow			Leo Hall completion project	
Waxwell Lane	Harrow			Leo Hall completion project	
Weald Park	Brentwood	1993	222.1	Historic England GIS file	
Weaponness	Scarborough	1984	49.5	Historic England GIS file	
Weare	Sedgemoor	1991	3.7	Historic England GIS file	
Wearhead	County Durham	1993	13.2	Historic England GIS file	

Weasenham St Peter	Breckland	1984		Leo Hall completion project	
Weaverham - Chuch Street and High Street	Cheshire West and Chester (UA)			Leo Hall completion project	
Weaverham - West Road	Cheshire West and Chester (UA)			Leo Hall completion project	
Wedhampton	Wiltshire	1985	8.4	Historic England GIS file	
Wedmore	Sedgemoor	1971	23.8	Historic England GIS file	
Wednesfield	City of Wolverhampton			Leo Hall completion project	
Weedon	Aylesbury Vale	1991	20.7	Historic England GIS file	
Week St Mary	Cornwall	1997	16.0	Historic England GIS file	
Weekley	Kettering	1981	22.2	Historic England GIS file	
Weetwood	Leeds			Leo Hall completion project	
Weir Quay	West Devon	1991	15.3	Historic England GIS file	
Welbourn	North Kesteven	1977	26.4	Historic England GIS file	
Welburn	Ryedale	1977	9.1	Historic England GIS file	
Weldon	Corby	1988	46.0	Historic England GIS file	
Welford-on-Avon	Stratford-on-Avon			Leo Hall completion project	
Well	Hambleton	1989	14.0	Historic England GIS file	
Well End	Wycombe	1971	9.7	Historic England GIS file	
Well Hall Pleasaunce	Greenwich			Leo Hall completion project	
Well Meadow	Sheffield			Leo Hall completion project	
Well	Hart			Leo Hall completion project	
Weller Estate, Amersham on the Hill	Chiltern	1992	7.9	Historic England GIS file	
Wellesbourne	Stratford-on-Avon			Leo Hall completion project	
Wellesley Road North	Croydon	2008	1.4	Historic England GIS file	
Wellesley Road, Chiswick	Hounslow	2002	31.6	Historic England GIS file	
Wellhouse	Kirklees	1981	22.4	Historic England GIS file	
Wellingborough	Wellingborough	2003	58.2	Historic England GIS file	1
Wellingham	Breckland	1989		Leo Hall completion project	
Wellingore	North Kesteven	1980	22.0	Historic England GIS file	
Wellington (County of Herefordshire)	County of Herefordshire	1978	49.3	Historic England GIS file	
Wellington (Taunton Deane)	Taunton Deane	1977	14.7	Historic England GIS file	
Wellington (Telford and Wrekin)	Telford and Wrekin	1982	8.2	Historic England GIS file	
Wellington Circus	City of Nottingham	1969	6.1	Historic England GIS file	

Wellington Road	Wirral	1973	12.0	Historic England GIS file	
Wellington Square	West Somerset	1975	32.6	Historic England GIS file	
Wellow (Bath and North East Somerset)	Bath and North East Somerset	1983		Leo Hall completion project	
Wellow (Newark and Sherwood)	Newark and Sherwood	1978	36.1	Historic England GIS file	
Wellow (North East Lincolnshire)	North East Lincolnshire	1972	83.5	Historic England GIS file	1
Wells (Mendip)	Mendip	1970	54.9	Historic England GIS file	
Wells (North Norfolk)	North Norfolk	1974	34.5	Historic England GIS file	
Welton (East Riding of Yorkshire)	East Riding of Yorkshire	1974	22.0	Historic England GIS file	
Welton (West Lindsey)	West Lindsey	1989	13.6	Historic England GIS file	
Welwyn	Welwyn Hatfield	1969	20.1	Historic England GIS file	
Welwyn Garden City	Welwyn Hatfield	1968	248.9	Historic England GIS file	
Wem	Shropshire	1990	19.9	Historic England GIS file	
Wembley High Street	Brent			Leo Hall completion project	
Wendens Ambo	Uttlesford	1977	10.5	Historic England GIS file	
Wendover	Aylesbury Vale	1969	17.8	Historic England GIS file	
Wendover Road	Aylesbury Vale	2004	0.8	Historic England GIS file	
Wennington	Huntingdonshire		7.1	Historic England GIS file	
Wennington (Lancaster)	Lancaster			Leo Hall completion project	
Wensley (Peak District National Park Authority)	Peak District National Park Authority	1996	20.0	Historic England GIS file	
Wensley (Richmondshire)	Richmondshire	1990	14.5	Historic England GIS file	
Wentbridge	Wakefield			Leo Hall completion project	
Wentworth	Rotherham		26.3	Historic England GIS file	
Wentworth Castle and Stainborough Park	Barnsley	1996	183.8	Historic England GIS file	
Wentworth Cottages	Broxbourne			Leo Hall completion project	
Wentworth Street	Tower Hamlets	1989	3.2	Historic England GIS file	1
Wentworth Terrace, Wakefield	Wakefield			Leo Hall completion project	
Weobley	County of Herefordshire	1977	253.1	Historic England GIS file	
Wereham	King's Lynn and West Norfolk	1977	10.7	Historic England GIS file	
Werrington	City of Peterborough	1969	13.9	Historic England GIS file	
West Amesbury	Wiltshire	1980	35.2	Historic England GIS file	
West and East Ayton (North York Moors National Park Authority)	North York Moors National Park Authority	1985	30.1	Historic England GIS file	
West and East Ayton (Scarborough)	Scarborough	1995	6.2	Historic England GIS file	

West Ashling	South Downs National Park Authority	1981	13.7	Historic England GIS file	
West Auckland	County Durham	1975	25.0	Historic England GIS file	
West Bagborough	Taunton Deane	1993	14.1	Historic England GIS file	
West Bank Promenade	Halton	1976	2.1	Historic England GIS file	
West Bay (Bridport Harbour)	West Dorset			Leo Hall completion project	
West Birkdale	Sefton	1988	33.8	Historic England GIS file	1
West Boldon	South Tyneside	1975	18.5	Historic England GIS file	
West Bretton	Wakefield			Leo Hall completion project	
West Burton (South Downs National Park Authority)	South Downs National Park Authority	1984	13.2	Historic England GIS file	
West Burton (Yorkshire Dales National Park Authority)	Yorkshire Dales National Park Authority	1999	22.8	Historic England GIS file	
West Cambridge	Cambridge	1972	166.5	Historic England GIS file	
West Camel	South Somerset	1990	9.7	Historic England GIS file	
West Charlton and Charlton Mackrell	South Somerset	1990	34.6	Historic England GIS file	
West Chiltington	Horsham	1973	10.7	Historic England GIS file	
West Chinnock	South Somerset	1976	10.5	Historic England GIS file	
West Clandon	Guildford	1973	24.8	Historic England GIS file	
West Cliff and Poole Hill	Bournemouth	1989	34.2	Historic England GIS file	
West Coker	South Somerset	1983	25.1	Historic England GIS file	
West Curthwaite	Allerdale	1981	3.7	Historic England GIS file	
West Dean (South Downs National Park Authority)	South Downs National Park Authority	1974	24.4	Historic England GIS file	
West Dean (Test Valley)	Test Valley	1990	21.8	Historic England GIS file	
West Dean (Wiltshire)	Wiltshire	1990	21.5	Historic England GIS file	
West Deeping	South Kesteven	1983		Leo Hall completion project	
West Derby	Liverpool			Leo Hall completion project	
West Drayton Green	Hillingdon	1969	68.5	Historic England GIS file	
West Ella	East Riding of Yorkshire	1974	7.8	Historic England GIS file	
West End (City of Leicester)	City of Leicester	2008	11.0	Historic England GIS file	
West End (Elmbridge)	Elmbridge	1977	22.9	Historic England GIS file	
West End Green	Camden	1993	22.4	Historic England GIS file	
West End, Darlington	Darlington	1968	135.7	Historic England GIS file	1
West Farleigh	Maidstone			Leo Hall completion project	
West Gate	Mansfield	1990	5.9	Historic England GIS file	

West Green	Hart			Leo Hall completion project
West Greenwich	Greenwich			Leo Hall completion project
West Grinstead	Horsham	1975	6.9	Historic England GIS file
West Hagbourne	South Oxfordshire	1982	10.2	Historic England GIS file
West Hallam	Erewash	1978	6.0	Historic England GIS file
West Handley	North East Derbyshire	1990	3.1	Historic England GIS file
West Hanney	Vale of White Horse	1970	5.3	Historic England GIS file
West Harptree	Bath and North East Somerset	1992		Leo Hall completion project
West Harting	South Downs National Park Authority	1984	1.5	Historic England GIS file
West Hendred	Vale of White Horse	1970	19.9	Historic England GIS file
West Hill	The City of Brighton and Hove	1977	22.8	Historic England GIS file
West Hill Road	Wandsworth	1985	14.5	Historic England GIS file
West Hoathly	Mid Sussex	1972	14.5	Historic England GIS file
West Horsley	Guildford	1973	18.2	Historic England GIS file
West Ilsley	West Berkshire	1970		Leo Hall completion project
West India Dock	Tower Hamlets	1982	5.8	Historic England GIS file
West Itchenor	Chichester	1976	16.4	Historic England GIS file
West Kennett	Wiltshire	1975	17.4	Historic England GIS file
West Kentish Town	Camden	2005	5.9	Historic England GIS file
West Kington	Wiltshire	1975	38.4	Historic England GIS file
West Kirby	Wirral	1973	6.9	Historic England GIS file
West Knighton	West Dorset			Leo Hall completion project
West Lavington and Littleton Panell	Wiltshire	1975	37.5	Historic England GIS file
West Leake	Rushcliffe	1990	9.0	Historic England GIS file
West Liss	East Hampshire	1977		Leo Hall completion project
West Littleton	South Gloucestershire	1992	8.9	Historic England GIS file
West Lulworth	Purbeck	1977	60.2	Historic England GIS file
West Malling	Tonbridge and Malling	1971	97.0	Historic England GIS file
West Marden	South Downs National Park Authority	1974	5.8	Historic England GIS file
West Marton	Craven	1979		Leo Hall completion project
West Meon	Winchester			Leo Hall completion project
West Mersea	Colchester	1989	20.5	Historic England GIS file

West Milton	West Dorset			Leo Hall completion project	
West Monkton	Taunton Deane	1993	12.4	Historic England GIS file	
West Norwood	Lambeth	1978	18.8	Historic England GIS file	1
West Overcliff Drive	Bournemouth	1987	22.7	Historic England GIS file	
West Parade and Brayford	Lincoln	1983		Leo Hall completion project	1
West Park	Leeds			Leo Hall completion project	
West Park (Epsom)	Epsom and Ewell	1997	16.9	Historic England GIS file	
West Parley	East Dorset	1991	5.2	Historic England GIS file	
West Peckham	Tonbridge and Malling	1974	9.0	Historic England GIS file	
West Putney	Wandsworth	1986	58.3	Historic England GIS file	
West Raynham	North Norfolk	1974	10.5	Historic England GIS file	
West Runton	North Norfolk	1974	20.0	Historic England GIS file	
West Somerton	Broads Authority	1987	11.3	Historic England GIS file	
West Square SE1	Southwark	1971	15.7	Historic England GIS file	
West Stafford	West Dorset			Leo Hall completion project	
West Station, Canterbury	Canterbury	1996	13.9	Historic England GIS file	
West Stockwith	Bassetlaw			Leo Hall completion project	
West Stoke	South Somerset	1987	20.7	Historic England GIS file	
West Stour	North Dorset	1995		Leo Hall completion project	
West Stourmouth	Dover			Leo Hall completion project	
West Stow and Culford Park	St. Edmundsbury	1975	322.9	Historic England GIS file	
West Tanfield	Hambleton	1976	12.2	Historic England GIS file	
West Tarring	Worthing			Leo Hall completion project	
West Thirston	Northumberland	1988	9.4	Historic England GIS file	
West Tilbury	Thurrock	1991	45.9	Historic England GIS file	
West Tower	West Lancashire			Leo Hall completion project	
West Towers	Harrow			Leo Hall completion project	
West Tytherley	Test Valley	1991	30.6	Historic England GIS file	
West Wickham (Streetly End)	South Cambridgeshire			Leo Hall completion project	
West Wickham (Village)	South Cambridgeshire			Leo Hall completion project	
West Wittering	Chichester	1976	16.5	Historic England GIS file	
West Wratting	South Cambridgeshire			Leo Hall completion project	

West Wycombe	Wycombe	1972	170.4	Historic England GIS file
Westbere No 1	Canterbury	1973	5.0	Historic England GIS file
Westbere No 2	Canterbury	1973	35.3	Historic England GIS file
Westbourne (Bournemouth)	Bournemouth	1993	16.3	Historic England GIS file
Westbourne (Chichester)	Chichester	1981	21.1	Historic England GIS file
Westbourne (City of Westminster)	City of Westminster	1973	30.8	Historic England GIS file
Westbridge Road	Wandsworth	1984	3.4	Historic England GIS file
Westbury (Aylesbury Vale)	Aylesbury Vale	1989	5.8	Historic England GIS file
Westbury (Shropshire)	Shropshire	1983	12.4	Historic England GIS file
Westbury (Wiltshire)	Wiltshire	1975	21.8	Historic England GIS file
Westbury on Trym	City of Bristol			Leo Hall completion project
Westbury sub Mendip	Mendip	1991	36.2	Historic England GIS file
Westbury-on-Severn	Forest of Dean	1989	18.3	Historic England GIS file
Westcombe Park	Greenwich			Leo Hall completion project
Westcoombe Avenue	Merton	1990	1.8	Historic England GIS file
Westcott	Mole Valley	1974	16.4	Historic England GIS file
Westcroft Square	Hammersmith and Fulham			Leo Hall completion project
Westdean	South Downs National Park Authority	1974	11.3	Historic England GIS file
Western Escarpment	New Forest National Park Authority	2008	1,721.6	Historic England GIS file
Westgate	County Durham	1993	24.8	Historic England GIS file
Westgate on Sea	Thanet	1998		Leo Hall completion project
Westgate on Sea East	Thanet	2006		Leo Hall completion project
Westgate on Sea South	Thanet	2006		Leo Hall completion project
Westhoughton Town Centre	Bolton			Leo Hall completion project
Westleaze	North Somerset	1988	9.4	Historic England GIS file
Westleigh	North Devon	1975	5.2	Historic England GIS file
Westleton	Suffolk Coastal	1973	19.5	Historic England GIS file
Westmancote	Wychavon	1975	10.3	Historic England GIS file
Westmead	Wandsworth	1989	26.9	Historic England GIS file
Westmeston	South Downs National Park Authority	1976	8.0	Historic England GIS file
Westmill	East Hertfordshire	1968	20.7	Historic England GIS file
Westminster Abbey and Parliament Square	City of Westminster	1969	29.5	Historic England GIS file

Westminster Cathedral	City of Westminster	1968	9.6	Historic England GIS file
Westnewton	Allerdale	1981	10.3	Historic England GIS file
Westoe	South Tyneside	1971	14.5	Historic England GIS file
Weston	Cheshire East (UA)	1984		Leo Hall completion project
Weston (Harrogate)	Harrogate	1994	108.9	Historic England GIS file
Weston (North Hertfordshire)	North Hertfordshire	1969	32.9	Historic England GIS file
Weston (South Northamptonshire)	South Northamptonshire	1991	8.5	Historic England GIS file
Weston by Welland	Kettering	1984	7.2	Historic England GIS file
Weston Corbett and Weston Patrick	Basingstoke and Deane	1980	68.2	Historic England GIS file
Weston Favell	Northampton	1972	8.4	Historic England GIS file
Weston Green	Elmbridge	1977	7.3	Historic England GIS file
Weston on the Green	Cherwell	2000	36.3	Historic England GIS file
Weston Turville	Aylesbury Vale	1991	28.1	Historic England GIS file
Weston under Redcastle	Shropshire	1985	13.9	Historic England GIS file
Weston Underwood	Milton Keynes	1969	13.8	Historic England GIS file
Weston Village	Halton	1991	5.2	Historic England GIS file
Weston, Portland	Weymouth and Portland			Leo Hall completion project
Westonbirt	Cotswold	1989	106.8	Historic England GIS file
Weston-in-Gordano	North Somerset	1981	6.4	Historic England GIS file
Weston-sub-Edge	Cotswold	1973	8.9	Historic England GIS file
Weston-under-Lizard (Shropshire)	Shropshire	1981	82.8	Historic England GIS file
Weston-under-Lizard (South Staffordshire)	South Staffordshire		312.7	Historic England GIS file
Westow	Ryedale	1985	9.6	Historic England GIS file
Westow Hill (North Side)	Lambeth	1998	1.4	Historic England GIS file
Westwell	Ashford	1996		Leo Hall completion project
Westwick	South Cambridgeshire			Leo Hall completion project
Westwood	Wiltshire	1978	11.5	Historic England GIS file
Wet Dock	Ipswich	1990	30.0	Historic England GIS file
Wetheral	Carlisle	1977	27.4	Historic England GIS file
Wetherby	Leeds			Leo Hall completion project
Wetheringsett	Mid Suffolk	1975	15.5	Historic England GIS file
Wethersfield	Braintree	1973	54.0	Historic England GIS file

Wetton	Peak District National Park Authority	1993	18.2	Historic England GIS file
Wetwang	East Riding of Yorkshire	1978	17.0	Historic England GIS file
Wey and Godalming Navigations (Guildford)	Guildford	2002	55.1	Historic England GIS file
Wey and Godalming Navigations (Woking)	Woking	2002	22.4	Historic England GIS file
Wey Navigation (Elmbridge)	Elmbridge	2002	5.7	Historic England GIS file
Wey Navigation (Runnymede)	Runnymede	1999	23.9	Historic England GIS file
Wey Valley	South Downs National Park Authority	1985	14.9	Historic England GIS file
Weybourne	North Norfolk	1975	11.9	Historic England GIS file
Weybridge	Elmbridge	1977	6.2	Historic England GIS file
Weybridge Monument Green	Elmbridge	1990	2.0	Historic England GIS file
Weymouth Town Centre	Weymouth and Portland			Leo Hall completion project
Whaddon	Aylesbury Vale	1990	15.2	Historic England GIS file
Whaley	Bolsover	1978	13.9	Historic England GIS file
Whaley Bridge	High Peak	1987	20.2	Historic England GIS file
Whalley	Ribble Valley	1972	32.0	Historic England GIS file
Whalley Range	Manchester	1991	67.3	Historic England GIS file
Whalton	Northumberland	1973	10.7	Historic England GIS file
Whashton	Richmondshire	1995	6.7	Historic England GIS file
Whatstandwell	Amber Valley	1994	77.8	Historic England GIS file
Whatton-in-the-Vale	Rushcliffe	1973	34.9	Historic England GIS file
Wheatcroft	Amber Valley	1981	3.9	Historic England GIS file
Wheathampstead	St. Albans	1969	22.4	Historic England GIS file
Wheatley	South Oxfordshire	1989	18.2	Historic England GIS file
Wheatley (Bassetlaw)	Bassetlaw			Leo Hall completion project
Wheaton Aston	South Staffordshire	1978	2.4	Historic England GIS file
Wheatsheaf, Horsell	Woking	1992	6.8	Historic England GIS file
Wheeler End Common	Wycombe		9.4	Historic England GIS file
Wheeler Street, Witley	Waverley		2.9	Historic England GIS file
Wheldrake	York	1979	19.2	Historic England GIS file
Whepstead	St. Edmundsbury	1973	18.9	Historic England GIS file
Wherwell	Test Valley	1969	46.7	Historic England GIS file
Wheston	Peak District National Park Authority	1997	16.3	Historic England GIS file

Whetley Grove	Bradford	1977	1.3	Historic England GIS file	
Whichford	Stratford-on-Avon	1970	18.0	Historic England GIS file	
Whichford (Stratford-on-Avon)	Stratford-on-Avon			Leo Hall completion project	
Whickham	Gateshead			Leo Hall completion project	
Whimple	East Devon			Leo Hall completion project	
Whippingham	Isle of Wight	2004		Leo Hall completion project	
Whipps Cross Road, Leytonstone	Waltham Forest		8.7	Historic England GIS file	
Whipsnade	Central Bedfordshire			Leo Hall completion project	
Whirlow	Sheffield			Leo Hall completion project	
Whistler Street	Islington			Leo Hall completion project	
Whiston	Rotherham	1976	20.8	Historic England GIS file	
Whitbourne	County of Herefordshire	1994	5.8	Historic England GIS file	
Whitburn	South Tyneside	1973	57.0	Historic England GIS file	1
Whitburn Bents	Sunderland	1970	1.0	Historic England GIS file	
Whitby	Scarborough	1973	120.2	Historic England GIS file	
Whitchurch (Aylesbury Vale)	Aylesbury Vale	1971	29.2	Historic England GIS file	
Whitchurch (Basingstoke and Deane)	Basingstoke and Deane	1978	55.6	Historic England GIS file	
Whitchurch (Shropshire)	Shropshire	1987	23.0	Historic England GIS file	
Whitchurch (South Oxfordshire)	South Oxfordshire	1978	26.6	Historic England GIS file	
Whitchurch (West Devon)	West Devon	1993	16.7	Historic England GIS file	
Whitchurch Canonicorum	West Dorset			Leo Hall completion project	
Whitcombe	West Dorset			Leo Hall completion project	
White Coppice	Chorley	1998	9.2	Historic England GIS file	
White Hart Lane	Richmond upon Thames	1988	0.7	Historic England GIS file	
White House Way	Solihull			Leo Hall completion project	
White Notley	Braintree	1988	13.0	Historic England GIS file	
White Rock, Hastings	Hastings	1990	5.2	Historic England GIS file	
Whitechapel High Street	Tower Hamlets	1998	3.7	Historic England GIS file	1
Whitechapel Market	Tower Hamlets	1997	5.9	Historic England GIS file	
Whitecroft	Isle of Wight	2004		Leo Hall completion project	
Whitefield, Nelson	Pendle	2004	33.6	Historic England GIS file	
Whitefriars	City and County of the City of London	1981	9.3	Historic England GIS file	

Whitegate	Cheshire West and Chester (UA)			Leo Hall completion project	
Whitegate Road	West Somerset		1.5	Historic England GIS file	
Whitehall	City of Westminster	1969	35.3	Historic England GIS file	
Whitehall Park	Islington			Leo Hall completion project	
Whitehaven Corkickle	Copeland	1975	9.7	Historic England GIS file	
Whitehaven Hensingham	Copeland	1975	2.0	Historic England GIS file	
Whitehaven Town Centre	Copeland	1969	81.1	Historic England GIS file	
Whitehill	Swale	1992	24.5	Historic England GIS file	
Whitehough, Barley	Pendle	1989	1.3	Historic England GIS file	
Whiteladies Road	City of Bristol			Leo Hall completion project	
Whiteleaf	Wycombe	1970	12.3	Historic England GIS file	
Whiteley Village	Elmbridge	1979	96.4	Historic England GIS file	
Whitemans Green	Mid Sussex	1989	6.7	Historic England GIS file	
Whiteparish	Wiltshire	1975	12.0	Historic England GIS file	
Whitestaunton	South Somerset	1981	4.9	Historic England GIS file	
Whitfield Tabernacle	South Gloucestershire	1996	0.8	Historic England GIS file	1
Whitkirk	Leeds			Leo Hall completion project	
Whitle	High Peak	1994	1.3	Historic England GIS file	
Whitmore	Newcastle-under-Lyme	1971	13.9	Historic England GIS file	
Whitnash Chapel Green	Warwick	2002	1.6	Historic England GIS file	
Whitnash Church Green	Warwick	1996	1.6	Historic England GIS file	
Whitsbury	New Forest	1976	30.9	Historic England GIS file	
Whitstable Road, Canterbury	Canterbury	1996	13.9	Historic England GIS file	
Whitstable Town	Canterbury	1969	52.9	Historic England GIS file	
Whittaker	Rochdale	1982	0.5	Historic England GIS file	
Whittingham	Northumberland	1976	20.7	Historic England GIS file	
Whittington (Cotswold)	Cotswold	1989	30.0	Historic England GIS file	
Whittington (Lancaster)	Lancaster			Leo Hall completion project	
Whittington (Lichfield)	Lichfield		21.5	Historic England GIS file	
Whittington (Shropshire)	Shropshire	1993	30.0	Historic England GIS file	
Whittington (Wychavon)	Wychavon	1976	4.1	Historic England GIS file	
Whittlesey	Fenland	1972	29.4	Historic England GIS file	1

Whittlesford	South Cambridgeshire			Leo Hall completion project
Whitton (Ipswich)	Ipswich	1990	6.0	Historic England GIS file
Whitton (Northumberland)	Northumberland	2007	12.7	Historic England GIS file
Whitwell (Bolsover)	Bolsover	1971	22.7	Historic England GIS file
Whitwell (North Hertfordshire)	North Hertfordshire	1970	13.9	Historic England GIS file
Whitwell (Rutland)	Rutland	1979	4.3	Historic England GIS file
Whitwood	Wakefield			Leo Hall completion project
Whitworth	County Durham	1993	22.8	Historic England GIS file
Whitworth Square	Rossendale	1974	4.4	Historic England GIS file
Whitworth Street and Princess Street	Manchester	1974	18.8	Historic England GIS file
Whixley	Harrogate	1978	45.2	Historic England GIS file
Whorlton	County Durham	1972	22.6	Historic England GIS file
Wick	Wychavon	1975	30.8	Historic England GIS file
Wick Village	Bournemouth	1985	15.8	Historic England GIS file
Wicken (East Cambridgeshire)	East Cambridgeshire	1975	9.2	Historic England GIS file
Wicken (South Northamptonshire)	South Northamptonshire	1973	13.9	Historic England GIS file
Wickersley	Rotherham	1976	15.2	Historic England GIS file
Wickham	Winchester			Leo Hall completion project
Wickham Market	Suffolk Coastal	1970	19.9	Historic England GIS file
Wickham Skeith	Mid Suffolk	1973	7.3	Historic England GIS file
Wickhambrook	St. Edmundsbury	1975	12.2	Historic England GIS file
Wickhamford	Wychavon	1975	11.6	Historic England GIS file
Wickwar	South Gloucestershire	1973	29.1	Historic England GIS file
Widdington	Uttlesford	1976	10.6	Historic England GIS file
Widecombe-in-the-Moor	Dartmoor National Park Authority	1973	5.2	Historic England GIS file
Widewater Lock	Hillingdon	1988	9.9	Historic England GIS file
Widford	East Hertfordshire	1968	34.4	Historic England GIS file
Wield (Lower)	East Hampshire	1989		Leo Hall completion project
Wield (Upper)	East Hampshire	1989		Leo Hall completion project
Wigan Lane, Wigan	Wigan	1989	36.6	Historic England GIS file
Wigan Pier, Wigan	Wigan	1987	20.3	Historic England GIS file
Wigan Town Centre	Wigan	1980	11.1	Historic England GIS file

Wigginstall	Peak District National Park Authority	1999	2.0	Historic England GIS file	
Wigginton (Cherwell)	Cherwell	1988	10.5	Historic England GIS file	
Wigginton (Lichfield)	Lichfield		7.0	Historic England GIS file	
Wiggonholt	South Downs National Park Authority	1973	3.2	Historic England GIS file	
Wighton	North Norfolk	1974	17.0	Historic England GIS file	
Wightwick Bank	City of Wolverhampton			Leo Hall completion project	
Wigmore	County of Herefordshire	1995	28.7	Historic England GIS file	
Wigston Parva	Blaby	1976	1.6	Historic England GIS file	
Wigtoft	Boston	1971	5.2	Historic England GIS file	
Wigton	Allerdale	1977	54.4	Historic England GIS file	1
Wilbarston	Kettering	1983	13.0	Historic England GIS file	
Wilburton	East Cambridgeshire	1974	20.4	Historic England GIS file	
Wilcot	Wiltshire	1975	46.6	Historic England GIS file	
Wildernesse, Sevenoaks	Sevenoaks			Leo Hall completion project	
Wilford House	City of Nottingham	1969	8.3	Historic England GIS file	
Wilford Village	City of Nottingham	1969	8.6	Historic England GIS file	
Willand	Mid Devon	1977		Leo Hall completion project	
Willaston	Cheshire West and Chester (UA)			Leo Hall completion project	
Willen	Milton Keynes	1978	5.0	Historic England GIS file	
Willenhall	Walsall	1977	7.7	Historic England GIS file	
Willersey	Cotswold	1973	12.9	Historic England GIS file	
Willersley Avenue and Braundton Avenue, Sidcup	Bexley	1992	6.8	Historic England GIS file	
Willesborough Lees	Ashford	1996		Leo Hall completion project	
Willesden Green	Brent			Leo Hall completion project	
Willesley	Wiltshire		28.5	Historic England GIS file	
William Brown Street	Liverpool			Leo Hall completion project	
Williamscot	Cherwell	1992	14.8	Historic England GIS file	
Willian	North Hertfordshire	1973	40.9	Historic England GIS file	
Willingdon	Eastbourne	1969	2.2	Historic England GIS file	
Willingham	South Cambridgeshire			Leo Hall completion project	
Willoughby Waterleys	Harborough			Leo Hall completion project	
Wilmcote	Stratford-on-Avon			Leo Hall completion project	

Wilmington	South Downs National Park Authority	1977	8.8	Historic England GIS file	
Wilnecote	Tamworth	1999	4.0	Historic England GIS file	
Wilsden	Bradford	1977	25.2	Historic England GIS file	
Wilsford (North Kesteven)	North Kesteven	1978	11.2	Historic England GIS file	
Wilsford (Wiltshire 1)	Wiltshire	1975	20.4	Historic England GIS file	
Wilsford (Wiltshire 2)	Wiltshire		5.0	Historic England GIS file	
Wilshaw	Kirklees	1980	14.6	Historic England GIS file	
Wilsley	Tunbridge Wells	1989		Leo Hall completion project	
Wilson	North West Leicestershire	2003	11.3	Historic England GIS file	
Wilson Grove SE16	Southwark	1977	1.7	Historic England GIS file	
Wilstone	Dacorum	1968	7.0	Historic England GIS file	
Wilton (Redcar and Cleveland)	Redcar and Cleveland	1971	80.1	Historic England GIS file	
Wilton (Wiltshire 1)	Wiltshire	1985	10.3	Historic England GIS file	
Wilton (Wiltshire 2)	Wiltshire	1973	191.3	Historic England GIS file	
Wiltons Music Hall	Tower Hamlets	2008	2.2	Historic England GIS file	
Wimbeldon Broadway	Merton	1985	2.9	Historic England GIS file	1
Wimbledon Chase	Merton	1990	3.3	Historic England GIS file	1
Wimbledon Hill Road	Merton	1984	11.3	Historic England GIS file	1
Wimbledon North (Merton)	Merton	1968	138.2	Historic England GIS file	
Wimbledon North (Wandsworth)	Wandsworth	1993	13.0	Historic England GIS file	
Wimbledon Park Road	Wandsworth	1989	3.5	Historic England GIS file	
Wimbledon Village	Merton	1968	7.3	Historic England GIS file	
Wimbledon West	Merton	1968	114.7	Historic England GIS file	
Wimbledon Windmill	Merton	1997	1.0	Historic England GIS file	
Wimborne Minster	East Dorset	1970	59.4	Historic England GIS file	
Wimborne St Giles	East Dorset	1975	48.2	Historic England GIS file	
Wimbotsham	King's Lynn and West Norfolk	1979	26.2	Historic England GIS file	
Wincanton	South Somerset	1988	26.2	Historic England GIS file	
Winchcombe	Tewkesbury	1971	68.7	Historic England GIS file	
Winchelsea	Rother			Leo Hall completion project	
Winchester City	Winchester			Leo Hall completion project	
Winchester Road (Worthing)	Worthing			Leo Hall completion project	

Winchmore Hill	Enfield			Leo Hall completion project	
Winckley Square	Preston			Leo Hall completion project	
Windermere	Lake District National Park Authority	2011	64.2	Historic England GIS file	
Winderton	Stratford-on-Avon			Leo Hall completion project	
Windlesham, Church Road and Kennel Lane	Surrey Heath	1989	29.9	Historic England GIS file	
Windlesham, Updown Hill	Surrey Heath	1989	5.0	Historic England GIS file	
Windlestone	County Durham	1993	116.5	Historic England GIS file	1
Windmill End	Sandwell		33.2	Historic England GIS file	
Windmill Hill, Gravesend	Gravesham	1975	16.8	Historic England GIS file	
Windrush	Cotswold	1983	17.1	Historic England GIS file	
Windsor Town Centre	Windsor and Maidenhead			Leo Hall completion project	
Winestead	East Riding of Yorkshire	1991	15.0	Historic England GIS file	
Winewall and Cotton Tree	Pendle	2002	83.9	Historic England GIS file	
Winfarthing	South Norfolk		6.4	Historic England GIS file	
Winfrith Newburgh	Purbeck	1977	22.8	Historic England GIS file	
Wing (Aylesbury Vale)	Aylesbury Vale	2000	12.5	Historic England GIS file	
Wing (Rutland)	Rutland	1981	12.8	Historic England GIS file	
Wingfield	Mid Suffolk	1991	4.1	Historic England GIS file	
Wingham	Dover			Leo Hall completion project	
Wingrave	Aylesbury Vale	1980	13.5	Historic England GIS file	
Winkfield Row	Bracknell Forest	2005	5.1	Historic England GIS file	
Winkfield Village	Bracknell Forest	1977	12.4	Historic England GIS file	
Winkleigh	Torridge	1971	6.1	Historic England GIS file	
Winkton	Christchurch	1989	34.9	Historic England GIS file	
Winkwell	Dacorum	1978	10.2	Historic England GIS file	
Winsford Over - St Chads	Cheshire West and Chester (UA)			Leo Hall completion project	
Winsham	South Somerset	1981	6.5	Historic England GIS file	
Winsley	Wiltshire	1973	25.0	Historic England GIS file	
Winslow	Aylesbury Vale	1969	30.9	Historic England GIS file	
Winson	Cotswold	1988	13.9	Historic England GIS file	
Winster	Peak District National Park Authority	1981	12.8	Historic England GIS file	
Winstone	Cotswold	1988	7.2	Historic England GIS file	

Winterborne Houghton	North Dorset	1995		Leo Hall completion project	
Winterborne St Martin	West Dorset			Leo Hall completion project	
Winterborne Stickland	North Dorset	1972		Leo Hall completion project	
Winterborne Whitechurch	North Dorset	1995		Leo Hall completion project	
Winterborne Zelston	North Dorset	1989		Leo Hall completion project	
Winterbourne Abbas	West Dorset			Leo Hall completion project	
Winterbourne Dauntsey	Wiltshire		7.4	Historic England GIS file	
Winterbourne Earls	Wiltshire		12.0	Historic England GIS file	
Winterbourne Gunner	Wiltshire		14.4	Historic England GIS file	
Winterbourne Steepleton	West Dorset			Leo Hall completion project	
Winterbourne Stoke	Wiltshire		15.6	Historic England GIS file	
Winteringham	North Lincolnshire	1985	20.8	Historic England GIS file	
Winterton	North Lincolnshire	1986	31.9	Historic England GIS file	1
Winterton-on-Sea	Great Yarmouth	1979	98.9	Historic England GIS file	
Winthorpe	Newark and Sherwood	1974	60.0	Historic England GIS file	
Winton Square	Stoke-on-Trent	1972	1.9	Historic England GIS file	
Wintringham	Ryedale	1985	5.8	Historic England GIS file	
Winwick Street	Warrington	1999	3.0	Historic England GIS file	
Wirksworth	Derbyshire Dales	1970	170.2	Historic England GIS file	
Wisbech	Fenland	1972	30.8	Historic England GIS file	1
Wisborough Green	Chichester	1984	21.7	Historic England GIS file	
Wiseton/Drakeholes	Bassetlaw			Leo Hall completion project	
Wisley	Guildford	1989	0.9	Historic England GIS file	
Wissett	Waveney	1993	14.1	Historic England GIS file	
Wistow	Huntingdonshire		11.5	Historic England GIS file	
Wiswell	Ribble Valley	1972	6.4	Historic England GIS file	
Witcham	East Cambridgeshire	1974	6.7	Historic England GIS file	
Witchampton	East Dorset	1970	22.1	Historic England GIS file	
Witham Town Centre	Braintree	1968	46.8	Historic England GIS file	
Witham-on-the-Hill	South Kesteven	1974		Leo Hall completion project	
Witheridge	North Devon	1973	5.1	Historic England GIS file	
Witherley	Hinckley and Bosworth	1993	8.1	Historic England GIS file	

Withernwick	East Riding of Yorkshire	2010	13.3	Historic England GIS file	
Withersfield	St. Edmundsbury	1973	41.2	Historic England GIS file	
Withington (Cotswold)	Cotswold	1977	22.6	Historic England GIS file	
Withington (County of Herefordshire)	County of Herefordshire	1978	6.8	Historic England GIS file	
Withington (Manchester)	Manchester	1983	8.0	Historic England GIS file	
Withnell Fold	Chorley	1969	42.9	Historic England GIS file	
Withyham	Wealden	1995	4.2	Historic England GIS file	
Witley	Waverley	1970	32.7	Historic England GIS file	
Witney	West Oxfordshire	1970	136.2	Historic England GIS file	
Wittersham	Ashford	1996		Leo Hall completion project	
Witton-le-Wear	County Durham	1972	45.6	Historic England GIS file	
Wiveliscombe	Taunton Deane	1975	20.2	Historic England GIS file	
Wivelsfield	Lewes	1976	2.2	Historic England GIS file	
Wivenhoe	Colchester	1969	17.8	Historic England GIS file	
Wiveton	North Norfolk	1975	37.8	Historic England GIS file	
Woburn	Central Bedfordshire			Leo Hall completion project	
Woburn Sands	Milton Keynes	2003	14.5	Historic England GIS file	
Woking Town Centre	Woking	1991	2.2	Historic England GIS file	
Wokingham Town Centre	Wokingham			Leo Hall completion project	
Wolborough Hill	Teignbridge	1990	19.9	Historic England GIS file	
Wold Newton	East Riding of Yorkshire	2007	14.8	Historic England GIS file	
Woldingham Green	Tandridge	1990	3.4	Historic England GIS file	
Wollaston	Wellingborough		9.0	Historic England GIS file	1
Wollaston (Dudley)	Dudley			Leo Hall completion project	
Wollaton Park	City of Nottingham	1976	221.2	Historic England GIS file	
Wollaton Village	City of Nottingham	1969	12.1	Historic England GIS file	
Wolsingham	County Durham	1975	66.3	Historic England GIS file	
Wolstanton	Newcastle-under-Lyme	1993	4.2	Historic England GIS file	
Wolston	Rugby			Leo Hall completion project	
Wolvercote with Godstow	Oxford	1981	62.2	Historic England GIS file	
Wolverhampton City Centre	City of Wolverhampton			Leo Hall completion project	
Wolverhampton Locks	City of Wolverhampton			Leo Hall completion project	

Wolverley	Wyre Forest	1972	30.6	Historic England GIS file	
Wolverton	Milton Keynes	2001	76.2	Historic England GIS file	1
Wolviston	Stockton-on-Tees	1972	15.8	Historic England GIS file	
Wombleton	Ryedale		9.7	Historic England GIS file	
Wombourne	South Staffordshire	1971	14.2	Historic England GIS file	
Womenswold	Canterbury	1995	19.6	Historic England GIS file	
Womersley	Selby	1985	18.6	Historic England GIS file	
Wonersh	Waverley	1973	10.5	Historic England GIS file	
Wonston	Winchester			Leo Hall completion project	
Wooburn Green	Wycombe	1971	9.1	Historic England GIS file	
Wooburn Town	Wycombe	1971	4.1	Historic England GIS file	
Wood End	East Hertfordshire	1981	34.9	Historic England GIS file	
Wood Green Common	Haringey	1976		Leo Hall completion project	
Wood Lane	Hammersmith and Fulham			Leo Hall completion project	
Wood St, Wakefield	Wakefield			Leo Hall completion project	
Wood Street (Barnet)	Barnet	1969	27.4	Historic England GIS file	
Wood Street (Guildford)	Guildford	1973	8.9	Historic England GIS file	
Wood Street, Botcherby	Carlisle	1968	2.7	Historic England GIS file	
Woodbastwick	Broadland	1971	4.0	Historic England GIS file	
Woodborough (Gedling)	Gedling	1974	28.8	Historic England GIS file	
Woodborough (Wiltshire)	Wiltshire	1993	12.5	Historic England GIS file	
Woodbridge	Suffolk Coastal	1969	103.1	Historic England GIS file	
Woodbury	East Devon			Leo Hall completion project	
Woodchurch	Ashford	1996		Leo Hall completion project	
Woodcombe	West Somerset	2007	2.3	Historic England GIS file	
Woodcote	Epsom and Ewell	1982	3.7	Historic England GIS file	
Woodeaton	South Oxfordshire	1989	7.5	Historic England GIS file	
Woodford	East Northamptonshire	2010	18.2	Historic England GIS file	
Woodford Bridge	Redbridge	1970	18.3	Historic England GIS file	1
Woodford Broadway	Redbridge	1981	2.6	Historic England GIS file	
Woodford Green (Redbridge)	Redbridge	1970	78.6	Historic England GIS file	
Woodford Green (Waltham Forest)	Waltham Forest	1970	13.4	Historic England GIS file	

Woodford Wells	Redbridge	1970	11.8	Historic England GIS file	
Woodgrange Estate, Forest Gate	Newham	1976	30.3	Historic England GIS file	
Woodhall Hills	Leeds			Leo Hall completion project	
Woodhall Spa	East Lindsey	1991	81.0	Historic England GIS file	
Woodhouse Blenheim Square	Leeds			Leo Hall completion project	
Woodhouse Clarendon Road	Leeds			Leo Hall completion project	
Woodhouse Eaves	Charnwood			Leo Hall completion project	
Woodhouse Forest Road	Charnwood			Leo Hall completion project	
Woodhouse Hanover Square	Leeds			Leo Hall completion project	
Woodhouse Lane University Precinct	Leeds			Leo Hall completion project	
Woodhouse Moorlands	Leeds			Leo Hall completion project	
Woodhouse School Lane	Charnwood			Leo Hall completion project	
Woodhouses	South Derbyshire	1992	16.9	Historic England GIS file	
Woodhouses (Oldham)	Oldham			Leo Hall completion project	
Woodhurst	Huntingdonshire	1991	11.7	Historic England GIS file	
Woodland Drive	The City of Brighton and Hove	1996	11.2	Historic England GIS file	
Woodlands	Doncaster	1979	43.5	Historic England GIS file	1
Woodlands Grove	Hounslow	1999	4.2	Historic England GIS file	
Woodlands Park, Adisham	Canterbury	1995	24.8	Historic England GIS file	
Woodlesford	Leeds			Leo Hall completion project	
Woodley Green	Wokingham			Leo Hall completion project	
Woodmancote (Stroud)	Stroud	1989	1.6	Historic England GIS file	
Woodmancote (Tewkesbury)	Tewkesbury	1979	5.5	Historic England GIS file	1
Woodnewton	East Northamptonshire	1994	5.3	Historic England GIS file	
Woodsetts	Rotherham	1977	5.9	Historic England GIS file	
Woodstock	West Oxfordshire	1975	27.5	Historic England GIS file	
Woodthorpe Hall and Fanshaw Gate	North East Derbyshire	1990	23.0	Historic England GIS file	
Wool	Purbeck	1975	11.5	Historic England GIS file	
Wool Road	Merton	1990	13.2	Historic England GIS file	
Woolacombe	North Devon	1983	32.9	Historic England GIS file	
Woolage Green, Womenswold	Canterbury	1995	13.5	Historic England GIS file	
Woolbeding	South Downs National Park Authority	1974	6.8	Historic England GIS file	

Wooldale	Kirklees	1980	9.3	Historic England GIS file	
Wooler	Northumberland	2005	21.7	Historic England GIS file	
Woolhampton	West Berkshire	1983		Leo Hall completion project	
Woolhope	County of Herefordshire	1978	20.7	Historic England GIS file	
Woollard	Bath and North East Somerset	1990		Leo Hall completion project	
Woolley Home Farm	Wakefield			Leo Hall completion project	
Woolley Village	Wakefield			Leo Hall completion project	
Woolpit	Mid Suffolk	1972	17.4	Historic England GIS file	
Woolsthorpe-by-Belvoir	South Kesteven	1997		Leo Hall completion project	
Woolsthorpe-by-Colsterworth	South Kesteven	1997		Leo Hall completion project	
Woolston	South Somerset	1978	3.7	Historic England GIS file	
Woolstone	Vale of White Horse	1970	5.1	Historic England GIS file	
Woolton Village	Liverpool			Leo Hall completion project	
Woolverstone	Babergh	1973	213.4	Historic England GIS file	
Woolwich Common	Greenwich			Leo Hall completion project	
Woolwich Road, Upper Belvedere	Bexley	1992	5.6	Historic England GIS file	
Wootton	Dover			Leo Hall completion project	
Wootton (Bedford)	Bedford	1979	7.5	Historic England GIS file	
Wootton (East Staffordshire)	East Staffordshire	1990	9.5	Historic England GIS file	
Wootton (Northampton)	Northampton	1977	6.5	Historic England GIS file	
Wootton (West Oxfordshire)	West Oxfordshire	1976	225.8	Historic England GIS file	
Wootton Bassett	Wiltshire	1970	23.4	Historic England GIS file	
Wootton Courtenay	Exmoor National Park Authority	1996	6.1	Historic England GIS file	
Wootton Rivers	Wiltshire	1975	12.4	Historic England GIS file	
Wootton Wawen	Stratford-on-Avon			Leo Hall completion project	
Worcester and Birmingham Canal (Bromsgrove)	Bromsgrove	1987	31.1	Historic England GIS file	
Worcester and Birmingham Canal (Worcester)	Worcester	1989	19.2	Historic England GIS file	
Worcester and Birmingham Canal (Wychavon)	Wychavon	1975	27.9	Historic England GIS file	
Worcester Street	Gloucester	2001	4.5	Historic England GIS file	
Wordsley Church, Wordsley	Dudley			Leo Hall completion project	1
Wordsley Hospital, Stream Road, Wordsley	Dudley			Leo Hall completion project	
Worfield	Shropshire	1981	35.9	Historic England GIS file	

Worksop	Bassetlaw			Leo Hall completion project	1
Worle Village	North Somerset	1981	3.6	Historic England GIS file	
Wormhill and Hargatewall	Peak District National Park Authority	1996	36.8	Historic England GIS file	
Wormingford	Colchester	1980	4.0	Historic England GIS file	
Wormleighton	Stratford-on-Avon			Leo Hall completion project	
Wormley	Broxbourne			Leo Hall completion project	1
Wormshill	Maidstone			Leo Hall completion project	
Worple Road	Epsom and Ewell	1988	13.0	Historic England GIS file	
Worplesdon	Guildford	1973	21.7	Historic England GIS file	
Worsbrough	Barnsley	1974	6.9	Historic England GIS file	1
Worsley Old Hall	Salford	1982	5.6	Historic England GIS file	
Worsley Village	Salford	1969	22.5	Historic England GIS file	
Worstead	North Norfolk	1973	11.0	Historic England GIS file	
Worstead Meeting Hill	North Norfolk	2001	3.6	Historic England GIS file	
Worsthorne	Burnley			Leo Hall completion project	
Worston	Ribble Valley	2007	12.2	Historic England GIS file	
Worth (Crawley)	Crawley	1987	13.9	Historic England GIS file	
Worth (Dover)	Dover			Leo Hall completion project	
Worth Matravers	Purbeck	1975	4.4	Historic England GIS file	
Worting	Basingstoke and Deane	1982	35.2	Historic England GIS file	
Wortley	Barnsley	1974	6.5	Historic England GIS file	
Worton	Wiltshire	1975	15.3	Historic England GIS file	
Wortwell (Homersfield Bridge)	South Norfolk	1976	0.3	Historic England GIS file	
Wotton Underwood	Aylesbury Vale	1990	183.2	Historic England GIS file	
Wotton-under-Edge	Stroud	1972	23.5	Historic England GIS file	
Wragby	East Lindsey	1993	8.4	Historic England GIS file	1
Wragby (Wakefield)	Wakefield			Leo Hall completion project	
Wramplingham	South Norfolk		17.7	Historic England GIS file	
Wrangle	Boston	1970	2.9	Historic England GIS file	
Wray	Lancaster			Leo Hall completion project	
Wray Common, Reigate	Reigate and Banstead	1988	36.5	Historic England GIS file	
Wrayton	Lancaster			Leo Hall completion project	

Wrea Green	Fylde			Leo Hall completion project
Wrecclesham, Farnham	Waverley	1973	13.1	Historic England GIS file
Wrenbury	Cheshire East (UA)	1973		Leo Hall completion project
Wrentham	Waveney	1980	10.2	Historic England GIS file
Wrest Park	Central Bedfordshire			Leo Hall completion project
Wrestlingworth	Central Bedfordshire			Leo Hall completion project
Wretham (East)	Breckland	1992		Leo Hall completion project
Wrington	North Somerset	1971	27.1	Historic England GIS file
Writtle	Chelmsford			Leo Hall completion project
Wrockwardine	Telford and Wrekin	1999	27.0	Historic England GIS file
Wrose	Bradford	1977	1.5	Historic England GIS file
Wrotham	Tonbridge and Malling	1971	22.3	Historic England GIS file
Wrotham Water	Tonbridge and Malling	1993	2.9	Historic England GIS file
Wroughton	Swindon	1990	14.9	Historic England GIS file
Wroughton on the Green	Milton Keynes	1978	17.5	Historic England GIS file
Wroxall	Warwick	1993	2.8	Historic England GIS file
Wroxham	Broadland	2010	106.2	Historic England GIS file
Wroxton	Cherwell	1977	143.1	Historic England GIS file
Wrythe Green	Sutton			Leo Hall completion project
Wyberton	Boston	1970	13.1	Historic England GIS file
Wybunbury	Cheshire East (UA)	1980		Leo Hall completion project
Wyck Rissington	Cotswold	1989	9.9	Historic England GIS file
Wycoller	Pendle	1972	3.9	Historic England GIS file
Wycombe Abbey	Wycombe		61.6	Historic England GIS file
Wye	Ashford	1996		Leo Hall completion project
Wyke (Gillingham)	North Dorset	2012		Leo Hall completion project
Wyke Regis	Weymouth and Portland			Leo Hall completion project
Wykeham	Scarborough	1985	5.6	Historic England GIS file
Wylye	Wiltshire	1975	17.3	Historic England GIS file
Wymeswold	Charnwood			Leo Hall completion project
Wymondham	South Norfolk	1974	87.1	Historic England GIS file
Wymondham (Melton)	Melton			Leo Hall completion project

Wyre Piddle	Wychavon	1975	11.6	Historic England GIS file
Wysall	Rushcliffe	1990	18.8	Historic England GIS file
Wytham	Vale of White Horse	1970	20.9	Historic England GIS file
Wyton	East Riding of Yorkshire	1991	32.0	Historic England GIS file
Yalding	Maidstone			Leo Hall completion project
Yanley	North Somerset	1988	9.7	Historic England GIS file
Yanworth	Cotswold	1989	6.2	Historic England GIS file
Yardley Gobion	South Northamptonshire	1999	10.9	Historic England GIS file
Yardley Hastings	South Northamptonshire	1984	15.2	Historic England GIS file
Yarm	Stockton-on-Tees	1969	31.4	Historic England GIS file
Yarmouth	Isle of Wight	1969		Leo Hall completion project
Yarpole	County of Herefordshire	1984	14.0	Historic England GIS file
Yateley Green	Hart			Leo Hall completion project
Yatesbury Aerodrome	Wiltshire		92.3	Historic England GIS file
Yattendon	West Berkshire	1971		Leo Hall completion project
Yatton	North Somerset	1985	7.2	Historic England GIS file
Yatton Keynell	Wiltshire		13.2	Historic England GIS file
Yaxham	Breckland	1985		Leo Hall completion project
Yaxley	Huntingdonshire	1974	16.8	Historic England GIS file
Yeadon	Leeds			Leo Hall completion project
Yealand Conyers and Redmayne	Lancaster			Leo Hall completion project
Yealmpton	South Hams			Leo Hall completion project
Yearby	Redcar and Cleveland	1971	12.2	Historic England GIS file
Yelling	Huntingdonshire		18.6	Historic England GIS file
Yeoford	Mid Devon	2003		Leo Hall completion project
Yeovil	South Somerset	1983	10.9	Historic England GIS file
Yeovil Hendford Hill	South Somerset	2012	8.5	Historic England GIS file
Yeovil The Park	South Somerset	2008	11.9	Historic England GIS file
Yetminster	West Dorset			Leo Hall completion project
York Hill, Loughton	Epping Forest	1977	12.2	Historic England GIS file
York Square, Limehouse	Tower Hamlets	1973	19.6	Historic England GIS file
Yotes Court	Tonbridge and Malling	1993	18.1	Historic England GIS file

Youlgreave	Peak District National Park Authority	1982	21.8	Historic England GIS file
Yoxall	East Staffordshire	1970	25.2	Historic England GIS file
Yoxford	Suffolk Coastal	1973	19.9	Historic England GIS file
Zeal Monachorum	Mid Devon	1985		Leo Hall completion project
Zeals	Wiltshire	1986	8.8	Historic England GIS file
Zennor	Cornwall	1990	2.2	Historic England GIS file

APPENDIX 2 FULL SET OF LINKS TO LPA WEB PAGES

Local Planning Authority	Notes	Planning web page address
Adur		http://www.adur-worthing.gov.uk/planning
Allerdale		http://www.allerdale.gov.uk/planning-and-buildings.aspx
Amber Valley		http://www.ambervalley.gov.uk/environment-and-planning/planning.aspx
Arun		http://www.arun.gov.uk/main.cfm?type=PLANNINGANDBUILDIN3&objectid=5821
Ashfield		http://www.ashfield-dc.gov.uk/residents/planning,-property-and-housing/planning.aspx
Ashford		http://www.ashford.gov.uk/planning-and-building-control
Aylesbury Vale		http://www.aylesburyvaledc.gov.uk/planning---building/?LGNTF=148
Babergh		http://www.babergh.gov.uk/planning-and-building/planning/
Barking and Dagenham		https://www.lbbd.gov.uk/residents/planning-and-building-control/
Barnet		http://www.barnet.gov.uk/site/scripts/documents.php?categoryID=100006
Barnsley		https://www.barnsley.gov.uk/services/environment-and-planning/planning
Barrow-in-Furness	Corrected	http://www.barrowbc.gov.uk/residents/planning/
Basildon		http://www.basildon.gov.uk/article/4622/Planning-and-Environment
Basingstoke and Deane		http://www.basingstoke.gov.uk/browse/environment-and-planning/planning/
Bassetlaw		http://www.bassetlaw.gov.uk/everything-else/planning-building.aspx
Bath and North East Somerset		http://www.bathnes.gov.uk/services/planning-and-building-control
Bedford		http://www.bedford.gov.uk/environment_and_planning/planning_town_and_country.aspx
Bexley		http://www.bexley.gov.uk/index.aspx?articleid=595
Birmingham		http://www.birmingham.gov.uk/planning
Blaby		http://www.blaby.gov.uk/resident/planning-and-building/
Blackburn with Darwen		http://www.blackburn.gov.uk/Pages/planning-land-property.aspx
Blackpool		https://www.blackpool.gov.uk/Residents/Planning-environment-and-community/Planning/Planning.aspx
Bolsover		http://www.bolsover.gov.uk/planning/planning-applications
Bolton		http://www.bolton.gov.uk/website/Pages/Planning.aspx
Boston	Corrected	http://www.boston.gov.uk/index.aspx?articleid=3567
Bournemouth		http://www.bournemouth.gov.uk/PlanningBuildings/PlanningBuildingsLandingPage.aspx
Bracknell Forest		http://www.bracknell-forest.gov.uk/
Bradford		http://www.bradford.gov.uk/bmdc/the_environment/planning_service

Braintree		http://www.braintree.gov.uk/info/200226/apply_for_planning_permission
Breckland	Corrected	http://www.breckland.gov.uk/planning
Brent		http://brent.gov.uk/services-for-residents/planning-and-building-control/
Brentwood		http://www.brentwood-council.gov.uk/index.php?cid=531
Brighton and Hove		http://www.brighton-hove.gov.uk/content/planning
Bristol		http://www.bristol.gov.uk/page/planning-and-building-regulations
Broadland		http://www.broadland.gov.uk/housing_and_planning/354.asp
Broads Authority		http://www.broads-authority.gov.uk/planning
Bromley		http://www.bromley.gov.uk/info/200074/planning
Bromsgrove		http://www.bromsgrove.gov.uk/cms/environment-and-planning/planning.aspx
Broxbourne		http://www.broxbourne.gov.uk/resident/planning-and-building-control
Broxtowe		http://www.broxtowe.gov.uk/index.aspx?articleid=4135
Burnley		http://www.burnley.gov.uk/residents/planning
Bury		http://www.bury.gov.uk/index.aspx?articleid=2412
Calderdale		http://www.calderdale.gov.uk/environment/
Cambridge		https://www.cambridge.gov.uk/
Camden		http://www.camden.gov.uk/ccm/navigation/environment/planning-and-built-environment/
Cannock Chase		http://www.cannockchasedc.gov.uk/Planning
Canterbury		https://www.canterbury.gov.uk/planning/
Carlisle		http://www.carlisle.gov.uk/planning_and_buildings/planning.aspx
Castle Point		http://www.castlepoint.gov.uk/planning
Central Bedfordshire	Corrected	http://www.centralbedfordshire.gov.uk/planning/landing.aspx
Charnwood		http://www.charnwood.gov.uk/pages/planning_and_regeneration
Chelmsford		http://www.chelmsford.gov.uk/planning-environment
Cheltenham		http://www.cheltenham.gov.uk/info/200074/planning
Cherwell		http://www.cherwell.gov.uk/index.cfm?articleid=1717
Cheshire East		http://www.cheshireeast.gov.uk/planning.aspx
Cheshire West and Chester		http://www.cheshirewestandchester.gov.uk/residents/planning_and_building_consulta.aspx
Chesterfield		http://www.chesterfield.gov.uk/Planning-Services-747.html
Chichester		http://www.chichester.gov.uk/planning
Chiltern		http://www.chiltern.gov.uk/planning
Chorley		http://chorley.gov.uk/Pages/AtoZ/Planning.aspx

Christchurch		https://www.dorsetforyou.com/planning/christchurch
City of London Corporation		http://www.cityoflondon.gov.uk/services/environment-and-planning/planning/Pages/default.aspx
Colchester		http://www.colchester.gov.uk/planning
Copeland		http://www.copelandbc.gov.uk/section/planning
Corby		http://www.corby.gov.uk/home/planning-and-building-control
Cornwall		http://www.cornwall.gov.uk/environment-and-planning/planning/
Cotswold		http://www.cotswold.gov.uk/residents/planning-building/
County Durham		http://www.durham.gov.uk/planning
Coventry		http://www.coventry.gov.uk/info/107/planning_and_development
Craven		http://www.cravendc.gov.uk/planning
Crawley		http://www.crawley.gov.uk/pw/Planning_and_Development/index.htm
Croydon		https://www.croydon.gov.uk/planningandregeneration
Dacorum		http://www.dacorum.gov.uk/home/planning-development
Darlington	Simplified	http://www.darlington.gov.uk/environment-and-planning/planning/
Dartford		http://www.dartford.gov.uk/by-category/environment-and-planning2/planning
Dartmoor National Park Authority		http://www.dartmoor-npa.gov.uk/planning
Daventry	Corrected	https://www.daventrydc.gov.uk/living/planning-and-building-control/
Derby		http://www.derby.gov.uk/environment-and-planning/planning/
Derbyshire Dales		http://www.derbyshiredales.gov.uk/planning-a-building-control
Doncaster		http://www.doncaster.gov.uk/sections/planningandbuildings/index.aspx
Dover		http://www.dover.gov.uk/Planning/Planning.aspx
Dudley		http://www.dudley.gov.uk/resident/planning/
Ealing		http://www.ealing.gov.uk/planning
East Cambridgeshire		http://www.eastcambs.gov.uk/planning/planning
East Devon	Corrected	http://eastdevon.gov.uk/planning/
East Dorset		https://www.dorsetforyou.com/planning/east-dorset
East Hampshire	Corrected	http://www.easthants.gov.uk/planning
East Hertfordshire		http://www.eastherts.gov.uk/index.jsp?articleid=28438
East Lindsey		http://www.e-lindsey.gov.uk/article/2001/Planning
East Northamptonshire		http://www.east-northamptonshire.gov.uk/info/200155/planning
East Riding of Yorkshire		http://www2.eastriding.gov.uk/environment/planning-and-building-control/
East Staffordshire		http://www.eaststaffsbc.gov.uk/planning

Eastbourne		http://www.eastbourne.gov.uk/residents/planning/
Eastleigh		http://www.eastleigh.gov.uk/planning--building-control/planning.aspx
Eden		http://www.eden.gov.uk/planning-and-development/planning/
Elmbridge		http://www.elmbridge.gov.uk/planning/
Enfield	Corrected	https://new.enfield.gov.uk/services/planning/
Epping Forest		http://www.eppingforestdc.gov.uk/index.php/residents/planning-and-building/planning-development-control
Epsom and Ewell		http://www.epsom-ewell.gov.uk/EEBC/Planning/
Erewash		http://www.erewash.gov.uk/planning-building-control.html
Exeter		http://www.exeter.gov.uk/index.aspx?articleid=9470
Exmoor National Park Authority		http://www.exmoor-nationalpark.gov.uk/planning
Fareham		http://www.fareham.gov.uk/planning/applications_and_advice/intro.aspx
Fenland		http://www.fenland.gov.uk/article/1710/Planning-and-Building
Forest Heath		http://www.westsuffolk.gov.uk/planning/
Forest of Dean		http://www.fdean.gov.uk/nqcontent.cfm?a_id=6445
Fylde		http://www.fylde.gov.uk/resident/planning/
Gateshead		http://www.gateshead.gov.uk/Building and Development/home.aspx
Gedling		http://www.gedling.gov.uk/planningbuildingcontrol/
Gloucester		http://www.gloucester.gov.uk/resident/planning-and-building-control
Gosport		http://www.gosport.gov.uk/sections/your-council/council-services/planning-section/
Gravesham		http://www.gravesham.gov.uk/landing/planning
Great Yarmouth		http://www.great-yarmouth.gov.uk/planning/index.htm
Greenwich	Corrected	http://www.royalgreenwich.gov.uk/info/200074/planning
Guildford		http://www.guildford.gov.uk/planning
Hackney		http://www.hackney.gov.uk/planning.htm
Halton		http://www4.halton.gov.uk/Pages/planning/planningandenvironment.aspx
Hambleton		http://www.hambleton.gov.uk/development-management
Hammersmith and Fulham		http://www.lbhf.gov.uk/Directory/Environment_and_Planning/Planning/homepage.asp
Harborough		http://www.harborough.gov.uk/info/20000/planning
Haringey		http://www.haringey.gov.uk/housing-and-planning
Harlow		http://www.harlow.gov.uk/planning-building
Harrogate		http://www.harrogate.gov.uk/Pages/planning-home.aspx
Harrow		http://www.harrow.gov.uk/info/200074/planning

Hart	Corrected	https://www.hart.gov.uk/planning-residents
Hartlepool		http://www.hartlepool.gov.uk/info/200074/planning/107/development_control
Hastings		http://www.hastings.gov.uk/environment_planning/planning/
Havant		http://www.havant.gov.uk/planning-and-environment
Havering	Simplified	https://www.havering.gov.uk/info/20033/planning_and_building_control
Herefordshire		https://www.herefordshire.gov.uk/planning/
Hertsmere		http://www.hertsmere.gov.uk/Planning--Building-Control/Planning--Building-Control.aspx
High Peak		http://www.highpeak.gov.uk/hp/council-services/planning-and-buildings
Hillingdon		http://www.hillingdon.gov.uk/planning
Hinckley and Bosworth		http://www.hinckley-bosworth.gov.uk/planning
Horsham		http://www.horsham.gov.uk/planning/apply-for-planning-permission
Hounslow		http://www.hounslow.gov.uk/index/environment_and_planning/planning.htm
Huntingdonshire		http://www.huntingdonshire.gov.uk/Planning/Pages/default.aspx
Hyndburn		http://www.hyndburnbc.gov.uk/site/index.php
Ipswich		https://www.ipswich.gov.uk/services/planning-and-building
Isle of Wight		https://www.iwight.com/Residents/Environment-Planning-and-Waste/Planning/
Isles of Scilly		http://www.scilly.gov.uk/planning
Islington		http://www.islington.gov.uk/services/planning/Pages/default.aspx
Kensington and Chelsea		http://www.rbkc.gov.uk/planningandbuildingcontrol.aspx
Kettering		http://www.kettering.gov.uk/site/scripts/home_info.php?homepageID=207
King's Lynn and West Norfolk		http://www.west-norfolk.gov.uk/Default.aspx?page=24831
Kingston upon Hull		http://www.hullcc.gov.uk/planning
Kingston upon Thames		http://www.kingston.gov.uk/info/200154/planning_and_building_control
Kirklees		http://www.kirklees.gov.uk/business/planning/index.aspx
Knowsley		http://www.knowsley.gov.uk/residents/building-and-planning/planning-permission.aspx
Lake District National Park Authority		http://www.lakedistrict.gov.uk/planning
Lambeth		http://www.lambeth.gov.uk/planning-and-building-control
Lancaster		http://www.lancaster.gov.uk/planning/
Leeds		http://www.leeds.gov.uk/council/Pages/Planning.aspx
Leicester		http://www.leicester.gov.uk/your-council-services/ep/planning/
Lewes		http://www.lewes.gov.uk/planning/index.asp
Lewisham		http://www.lewisham.gov.uk/myservices/planning/Pages/default.aspx

Lichfield		http://www.lichfielddc.gov.uk/info/200074/planning
Lincoln		http://www.lincoln.gov.uk/living-in-lincoln/planning-and-building/
Liverpool		http://liverpool.gov.uk/planning-and-building-control/
Luton		http://www.luton.gov.uk/Environment/Planning/Pages/default.aspx
Maidstone		http://www.maidstone.gov.uk/residents/planning
Maldon		http://www.maldon.gov.uk/info/200074/planning
Malvern Hills		http://www.malvernhills.gov.uk/planning
Manchester		http://www.manchester.gov.uk/planning
Mansfield		http://www.mansfield.gov.uk/index.aspx?articleid=423
Medway		http://www.medway.gov.uk/planningandbuilding.aspx
Melton		http://www.melton.gov.uk/homepage/97/planning_and_building_control
Mendip		http://www.mendip.gov.uk/article/2796/Planning
Merton		http://www.merton.gov.uk/
Mid Devon	Corrected	https://www.middevon.gov.uk/residents/planning/
Mid Suffolk		http://www.midsuffolk.gov.uk/planning-and-building/
Mid Sussex		http://www.midsussex.gov.uk/planning/8078.htm
Middlesbrough		http://www.middlesbrough.gov.uk/index.aspx?articleid=1640
Milton Keynes		http://www.milton-keynes.gov.uk/planning-and-building
Mole Valley		http://www.molevalley.gov.uk/index.cfm?articleid=16303
New Forest		http://www.nfdc.gov.uk/article/9900/Planning
New Forest National Park Authority		http://www.newforestnpa.gov.uk/planning
Newark and Sherwood		http://www.newark-sherwooddc.gov.uk/planning/
Newcastle upon Tyne		http://www.newcastle.gov.uk/planning-and-buildings
Newcastle-under-Lyme		http://www.newcastle-staffs.gov.uk/planning_index.asp?id=SXE33C-A7807780
Newham		http://www.newham.gov.uk/Pages/Category/Planning.aspx
North Devon		http://www.northdevon.gov.uk/index/lgcl_planning.htm
North Dorset		https://www.dorsetforyou.com/planning/north-dorset
North East Derbyshire		http://www.ne-derbyshire.gov.uk/environment-planning/planning/
North East Lincolnshire		http://www.nelincs.gov.uk/resident/planning-and-development/
North Hertfordshire		http://www.north-herts.gov.uk/index/environment_and_planning/planning.htm
North Kesteven		http://www.n-kesteven.gov.uk/residents/planning-and-building/
North Lincolnshire		http://www.northlincs.gov.uk/planning-and-environment/planning/

North Norfolk		http://www.north-norfolk.gov.uk/planning.asp
North Somerset	Simplified	http://www.n-somerset.gov.uk/my-services/planning-building-control/
North Tyneside		http://www.northtyneside.gov.uk/browse-sub-cat.shtml?p_subjectCategory=27
North Warwickshire		http://www.northwarks.gov.uk/site/scripts/documents.php?categoryID=200294
North West Leicestershire		http://www.nwleics.gov.uk/pages/planning_and_development
North York Moors National Park Authority		http://www.northyorkmoors.org.uk/planning
Northampton		http://www.northampton.gov.uk/info/200074/planning
Northumberland		http://www.northumberland.gov.uk/default.aspx?page=291
Northumberland National Park Authority		http://www.northumberlandnationalpark.org.uk/livingin/planning
Norwich		http://www.norwich.gov.uk/Planning/Pages/PlanningServices.aspx
Nottingham		http://www.nottinghamcity.gov.uk/planningandbuildingcontrol
Nuneaton and Bedworth	Corrected	https://www.nuneatonandbedworth.gov.uk/info/20025/planning_and_building_control
Oadby and Wigston		http://www.oadby-wigston.gov.uk/pages/planning
Oldham		http://www.oldham.gov.uk/info/200351/planning
Oxford		http://www.oxford.gov.uk/PageRender/decP/Planning.htm
Peak District National Park Authority		http://www.peakdistrict.gov.uk/planning
Pembrokeshire Coast National Park Authority	Corrected	http://www.pembrokeshirecoast.org.uk/default.asp?PID=96
Pendle		http://www.pendle.gov.uk/info/20009/planning_and_building_control
Peterborough		http://www.peterborough.gov.uk/planning_and_building.aspx
Plymouth		http://www.plymouth.gov.uk/homepage/environmentandplanning/planning.htm
Poole		http://www.poole.gov.uk/planning-and-buildings/
Portsmouth		https://www.portsmouth.gov.uk/ext/development-and-planning/development-and-planning.aspx
Preston		http://www.preston.gov.uk/yourservices/planning/
Purbeck		https://www.dorsetforyou.com/planning/purbeck
Reading		http://beta.reading.gov.uk/planningadvice
Redbridge		http://www.redbridge.gov.uk/Planning
Redcar and Cleveland		http://www.redcar-cleveland.gov.uk/rcbcweb.nsf/web+full+list/c7a111acc498dfcf80257a1600476faf?opendocument
Redditch	Corrected	http://www.redditchbc.gov.uk/planning.aspx
Reigate and Banstead		http://www.reigate-banstead.gov.uk/planning/index.asp
Ribble Valley		https://www.ribblevalley.gov.uk/info/200294/planning_and_buildings
Richmond upon Thames		http://www.richmond.gov.uk/home/environment/planning.htm
Richmondshire		http://www.richmondshire.gov.uk/planning

Rochdale		http://www.rochdale.gov.uk/planning_and_building.aspx
Rochford		http://www.rochford.gov.uk/planning
Rossendale		http://www.rossendale.gov.uk/info/200074/planning
Rother		http://www.rother.gov.uk/planning
Rotherham		http://www.rotherham.gov.uk/planning
Rugby	Corrected	https://www.rugby.gov.uk/planning
Runnymede		https://www.runnymede.gov.uk/article/4636/Planning-and-Building-Control
Rushcliffe		http://www.rushcliffe.gov.uk/planningandbuilding/
Rushmoor	Corrected	http://www.rushmoor.gov.uk/planning
Rutland		http://www.rutland.gov.uk/development_control.aspx
Ryedale		http://www.ryedale.gov.uk/site-navigation/planning-development.html
Salford		http://www.salford.gov.uk/planning.htm
Sandwell		http://www.sandwell.gov.uk/planning
Scarborough		http://www.scarborough.gov.uk/home/planning
Sedgemoor		http://www.sedgemoor.gov.uk/index.aspx?articleid=5554
Sefton		http://www.sefton.gov.uk/1215
Selby		http://www.selby.gov.uk/planning
Sevenoaks		http://www.sevenoaks.gov.uk/services/housing/planning
Sheffield	Corrected	https://www.sheffield.gov.uk/home/planning-development
Shepway		http://www.shepway.gov.uk/content/view/200376/203/
Shropshire		http://new.shropshire.gov.uk/planning
Slough		http://www.slough.gov.uk/planning-and-building-control/
Snowdonia National Park Authority		http://www.eryri-npa.gov.uk/planning
Solihull		http://www.solihull.gov.uk/planningservices
South Bucks		http://www.southbucks.gov.uk/planning
South Cambridgeshire	Corrected	https://www.scambs.gov.uk/Environment/Planning
South Derbyshire		http://www.south-derbys.gov.uk/planning_and_building_control/
South Downs National Park Authority		http://www.southdowns.gov.uk/planning
South Gloucestershire		http://www.southglos.gov.uk/environment-and-planning/planning/
South Hams	Corrected	https://www.southhams.gov.uk/article/680/Planning
South Holland		http://www.sholland.gov.uk/environment/plandev/
South Kesteven	Corrected	http://www.southkesteven.gov.uk/index.aspx?articleid=8060

South Lakeland		http://www.southlakeland.gov.uk/building-and-planning/
South Norfolk		http://www.south-norfolk.gov.uk/planning/index.asp
South Northamptonshire		http://www.southnorthants.gov.uk/Planning.htm
South Oxfordshire		http://www.southoxon.gov.uk/services-and-advice/planning-and-building
South Ribble		http://www.southribble.gov.uk/content/planning
South Somerset		http://www.southsomerset.gov.uk/planning-and-building-control/
South Staffordshire		http://www.sstaffs.gov.uk/your_services/planning/development_management.aspx
South Tyneside		http://www.southtyneside.info/article/9014/Planning
Southampton		http://www.southampton.gov.uk/planning/default.aspx
Southend-on-Sea		http://www.southend.gov.uk/info/200128/planning_and_building
Southwark		http://www.southwark.gov.uk/site/scripts/documents.php?categoryID=200074
Spelthorne		http://www.spelthorne.gov.uk/planning
St Albans		http://www.stalbans.gov.uk/planning/
St Edmundsbury		http://www.westsuffolk.gov.uk/planning/index.cfm?aud=resident
St Helens		http://www.sthelens.gov.uk/a-z-services/p/planning-and-building-control/
Stafford		http://www.staffordbc.gov.uk/environment-and-planning1
Staffordshire Moorlands		http://www.staffsmoorlands.gov.uk/sm/council-services/planning-and-buildings
Stevenage		http://www.stevenage.gov.uk/planning/planning-permission/
Stockport		http://www.stockport.gov.uk/services/environment/planningbuilding/
Stockton-on-Tees		http://www.stockton.gov.uk/regenerationandtransport/planning/
Stoke-on-Trent		http://www.stoke.gov.uk/ccm/navigation/planning/
Stratford-on-Avon	Corrected	https://www.stratford.gov.uk/planning-regeneration/
Stroud		http://www.stroud.gov.uk/docs/planning/planning_home.asp
Suffolk Coastal		http://www.suffolkcoastal.gov.uk/yourdistrict/planning/
Sunderland		http://www.sunderland.gov.uk/index.aspx?articleid=807
Surrey Heath		http://www.surreyheath.gov.uk/planning/
Sutton		https://www.sutton.gov.uk/index.aspx?articleid=648
Swale		http://www.swale.gov.uk/planning/
Swindon		http://www.swindon.gov.uk/ep/ep-planning/Pages/ep-planning.aspx
Tameside	Corrected	http://www.tameside.gov.uk/planningandbuildingcontrol
Tamworth		http://www.tamworth.gov.uk/planning
Tandridge		http://www.tandridge.gov.uk/Planning/default.htm

Taunton Deane	Simplified	https://www.tauntondeane.gov.uk/planning/
Teignbridge		http://www.teignbridge.gov.uk/planning
Telford and Wrekin		http://www.telford.gov.uk/info/1015/planning_and_building_control
Tendring		http://www.tendringdc.gov.uk/planning
Test Valley		http://www.testvalley.gov.uk/resident/planningandbuildingcontrol/
Tewkesbury		http://tewkesbury.gov.uk/index.aspx?articleid=1678
Thanet		http://thanet.gov.uk/your-services/planning/
Three Rivers		http://www.threerivers.gov.uk/egcl-page/planning
Thurrock		https://www.thurrock.gov.uk/planning-and-growth
Tonbridge and Malling		http://www.tmbc.gov.uk/services/environment-and-planning/planning
Torbay		http://www.torbay.gov.uk/index/yourservices/planning.htm
Torridge		http://www.torridge.gov.uk/index.aspx?articleid=144
Tower Hamlets		http://www.towerhamlets.gov.uk/lgnl/environment_and_planning/planning.aspx
Trafford		http://www.trafford.gov.uk/planning/planning.aspx
Tunbridge Wells		http://www.tunbridgewells.gov.uk/residents/planning
Uttlesford		http://www.uttlesford.gov.uk/planning
Vale of White Horse		http://www.whitehorsedc.gov.uk/services-and-advice/planning-and-building
Wakefield		http://www.wakefield.gov.uk/residents/planning
Walsall		http://cms.walsall.gov.uk/index/environment/planning.htm
Waltham Forest		http://www.walthamforest.gov.uk/pages/category/planning.aspx
Wandsworth		http://www.wandsworth.gov.uk/environmentandplanning
Warrington		http://www.warrington.gov.uk/info/200562/planning
Warwick		http://www.warwickdc.gov.uk/info/20004/planning
Watford		http://www.watford.gov.uk/ccm/navigation/environment-and-planning/planning/
Waveney		http://www.waveney.gov.uk/Planning/
Waverley		http://www.waverley.gov.uk/info/200155/planning_and_building_regulations
Wealden		http://www.wealden.gov.uk/Wealden/Residents/Planning_and_Building_Control/Res_PlanningBuildingControl.aspx
Wellingborough		http://www.wellingborough.gov.uk/info/200133/planning_building_and_local_land_charges
Welwyn Hatfield		http://www.welhat.gov.uk/planning
West Berkshire		http://info.westberks.gov.uk/index.aspx?articleid=27119
West Devon		http://www.westdevon.gov.uk/article/2291/Planning
West Dorset		https://www.dorsetforyou.com/planning-and-housing

West Lancashire		http://www.westlancsdc.gov.uk/planning.aspx
West Lindsey		http://www.west-lindsey.gov.uk/residents/planning-and-building/
West Oxfordshire		http://www.westoxon.gov.uk/residents/planning-building/
West Somerset	Corrected	https://www.westsomersetonline.gov.uk/Planning---Building
Westminster		https://www.westminster.gov.uk/planning
Weymouth and Portland		https://www.dorsetforyou.com/planning-and-housing
Wigan		http://www.wigan.gov.uk/Resident/Planning-and-Building-Control/Planning/Index.aspx
Wiltshire		http://www.wiltshire.gov.uk/planninganddevelopment.htm
Winchester		http://www.winchester.gov.uk/planning/
Windsor and Maidenhead		http://www3.rbwm.gov.uk/info/200121/planning_and_development
Wirral		http://www.wirral.gov.uk/my-services/environment-and-planning/planning
Woking		http://www.woking.gov.uk/planning
Wokingham		http://www.wokingham.gov.uk/planning/
Wolverhampton		http://www.wolverhampton.gov.uk/article/507/Planning
Worcester		http://www.worcester.gov.uk/planning
Worthing		http://www.adur-worthing.gov.uk/planning/
Wychavon		http://www.wychavon.gov.uk/planning
Wycombe		http://www.wycombe.gov.uk/council-services/planning-and-buildings.aspx
Wyre		http://www.wyre.gov.uk/info/200074/planning
Wyre Forest		http://www.wyreforestdc.gov.uk/planning-and-buildings.aspx
York		http://www.york.gov.uk/info/200174/planning_and_building_control
Yorkshire Dales National Park Authority		http://www.yorkshiredales.org.uk/planning